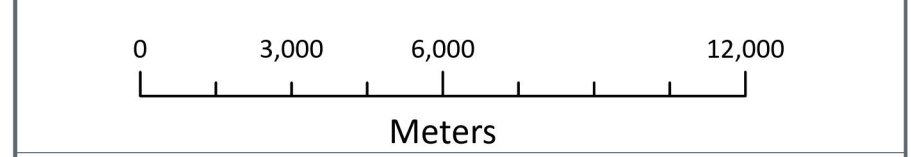


LEGEND
 Order Limits



Data Source:
 Contains UKHO Law of the Sea data © Crown copyright and database right
 Contains Ordnance Survey data. All rights reserved. License number 0100031673.
 Contains OS data © Crown Copyright and database right 2020
 Contains data from OS Zoomstack

PROJECT TITLE:
 FIVE ESTUARIES OFFSHORE WINDFARM

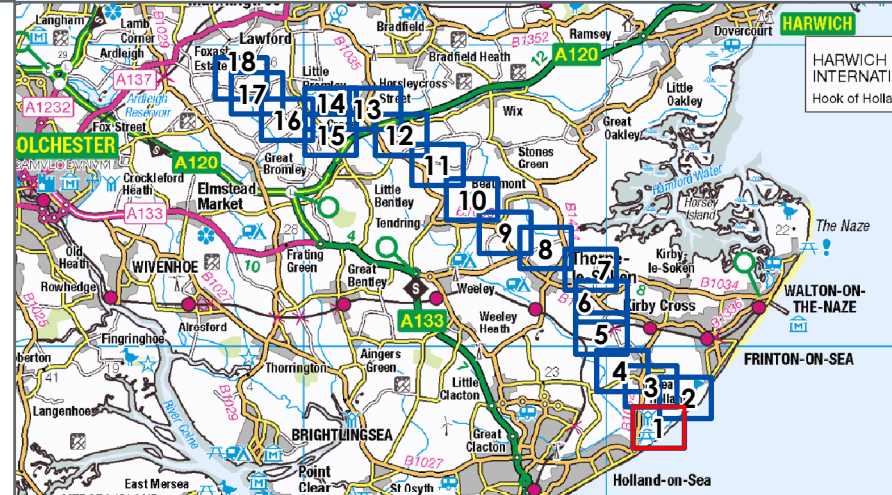
DRAWING TITLE:
 2.8
 Street Works and Access Plan

VER	DATE	REMARKS	Drawn	Checked
A	14/03/2024	For Issue	JB	JE

DRAWING NUMBER: 005023878-01

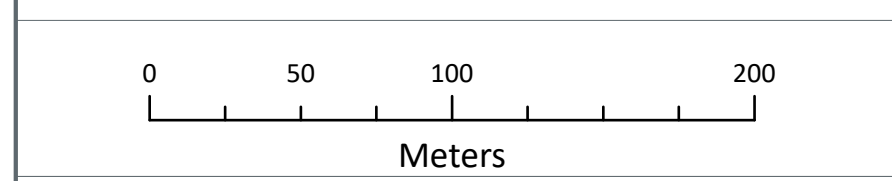
APFP Regulation: 5(2)(k)
 Sheet No: Key Plan of 20
 SCALE: 1:150,000 PLOT SIZE: A1 DATUM: OSGB 1936 PROJECTION: BNG





- LEGEND**
- Order Limits
 - Access and crossing zone
 - Extent of works or restrictions
 - Extent of streets subject to street works
 - ➔ Access to works

[Continues on Sheet No. 1]
[Continues on Sheet No. 2]



Data Source:
Contains UKHO Law of the Sea data © Crown copyright and database right
Contains Ordnance Survey data. All rights reserved. License number 0100031673.
Contains OS data © Crown Copyright and database right 2020
Contains data from OS Zoomstack

PROJECT TITLE:
FIVE ESTUARIES OFFSHORE WINDFARM

DRAWING TITLE:
**2.8
Street Works and Access Plan**

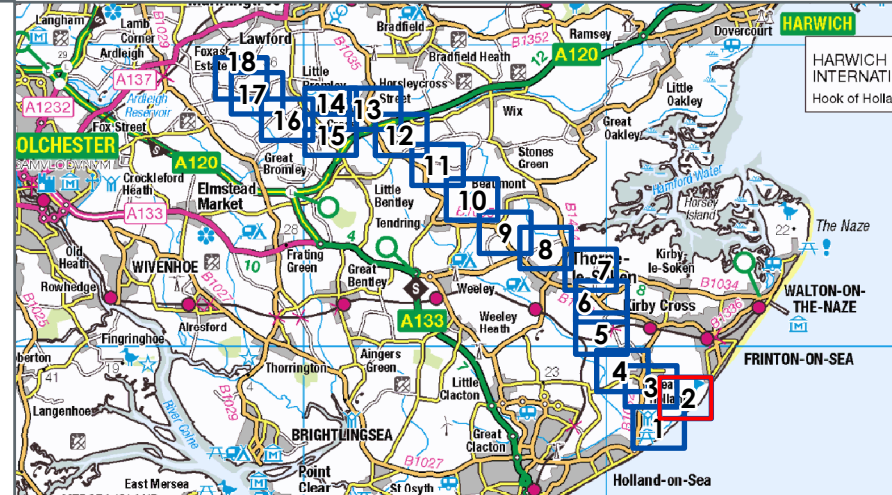
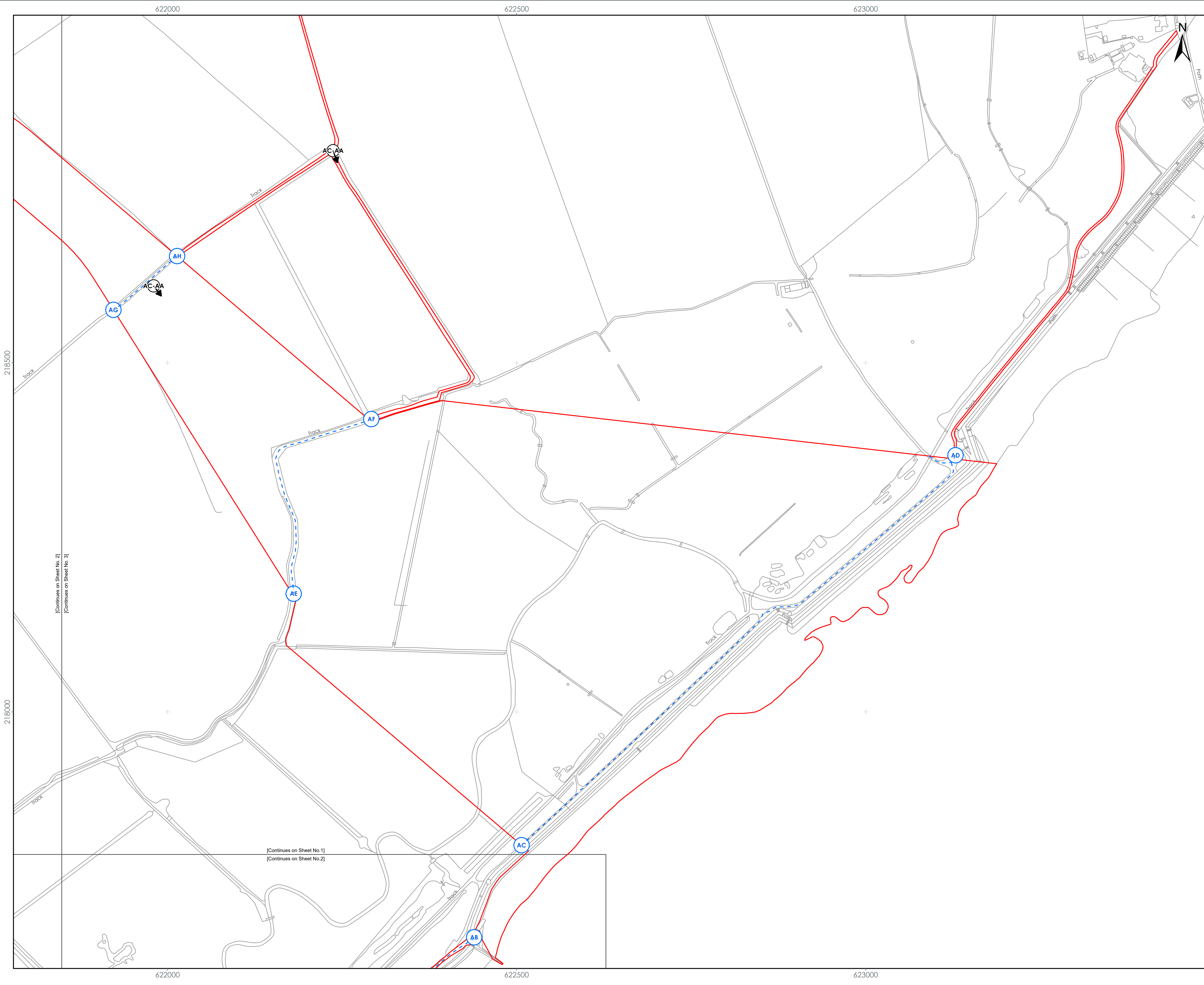
VER	DATE	REMARKS	Drawn	Checked
A	15/03/2024	For Issue	JB	JE

DRAWING NUMBER: **005023878-01**

APFP Regulation: 5(2)(k)
Sheet No: 1 of 20

SCALE: 1:2,500 PLOT SIZE: A1 DATUM: OSGB 1936 PROJECTION: BNG





- LEGEND**
- Order Limits
 - Extent of works or restrictions
 - - - Extent of streets subject to street works
 - Operation and maintenance access point



Data Source:
 Contains UKHO Law of the Sea data © Crown copyright and database right
 Contains Ordnance Survey data. All rights reserved. License number 0100031673.
 Contains OS data © Crown Copyright and database right 2020
 Contains data from OS Zoomstack

PROJECT TITLE:
FIVE ESTUARIES OFFSHORE WINDFARM

DRAWING TITLE:
**2.8
 Street Works and Access Plan**

VER	DATE	REMARKS	Drawn	Checked
A	15/03/2024	For Issue	JB	JE

DRAWING NUMBER: **005023878-01**

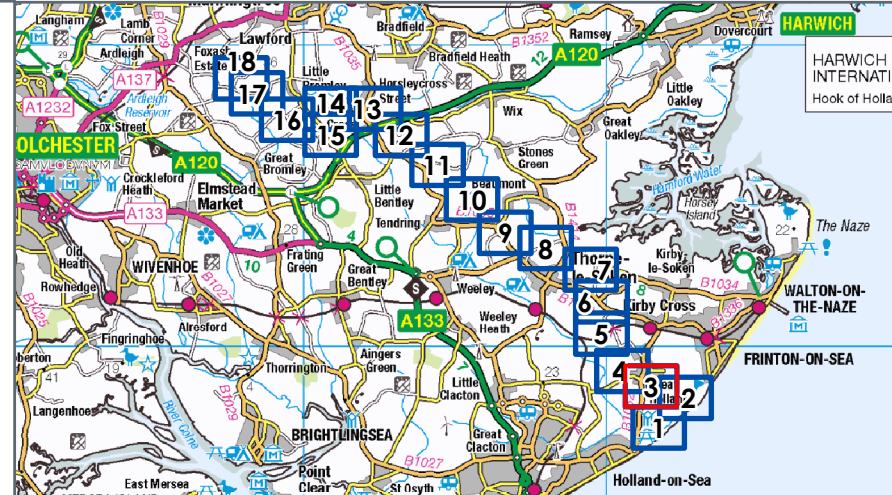
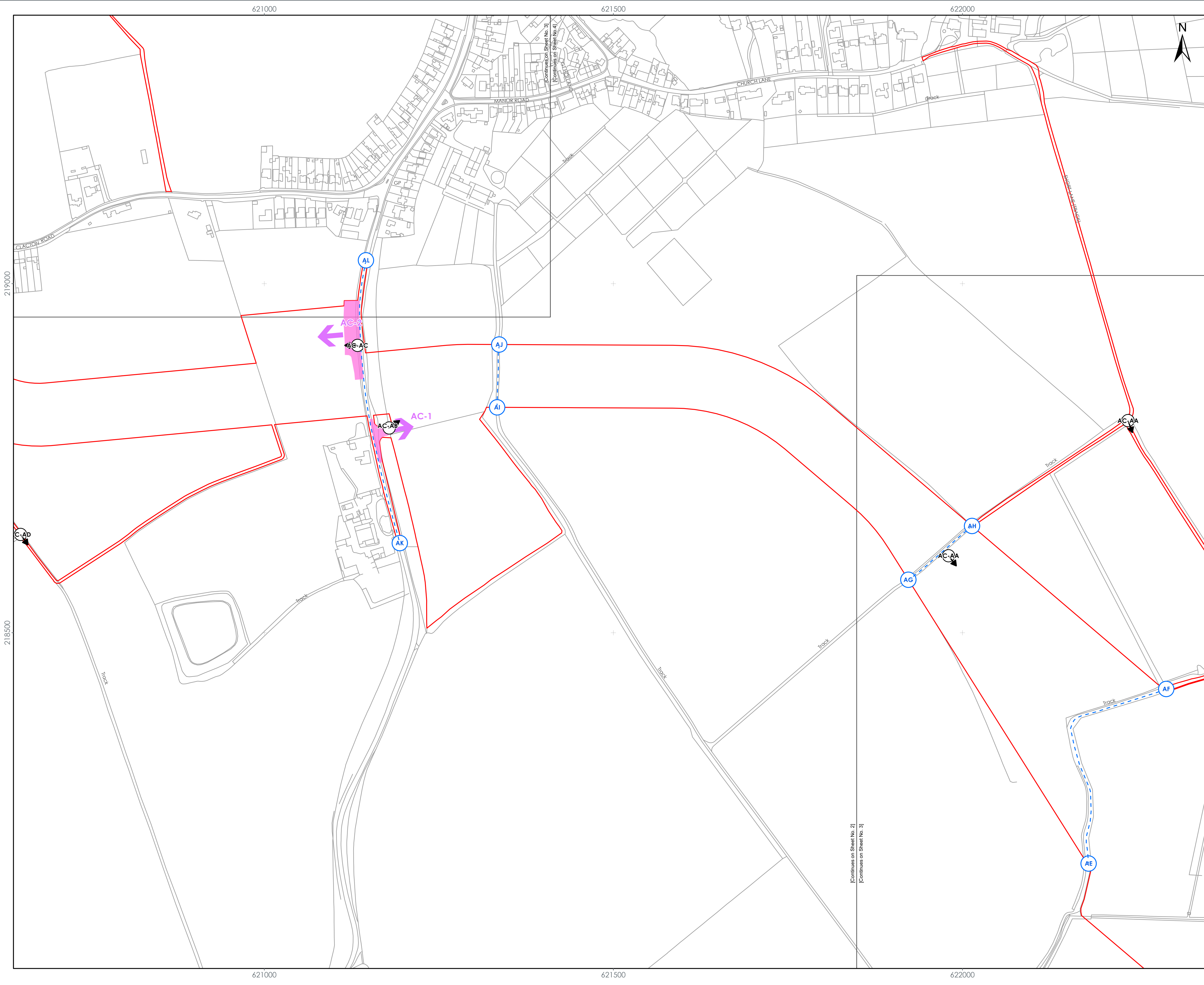
APFP Regulation: 5(2)(k)
 Sheet No: 2 of 20

SCALE: 1:2,500 | PLOT SIZE: A1 | DATUM: OSGB 1936 | PROJECTION: BNG



[Continues on Sheet No. 2]
 [Continues on Sheet No. 3]

[Continues on Sheet No. 1]
 [Continues on Sheet No. 2]



- LEGEND**
- Order Limits
 - Access and crossing zone
 - Extent of works or restrictions
 - Extent of streets subject to street works
 - ➔ Access to works
 - Operation and maintenance access point



Data Source:
 Contains UKHO Law of the Sea data © Crown copyright and database right
 Contains Ordnance Survey data. All rights reserved. License number 0100031673.
 Contains OS data © Crown Copyright and database right 2020
 Contains data from OS Zoomstack

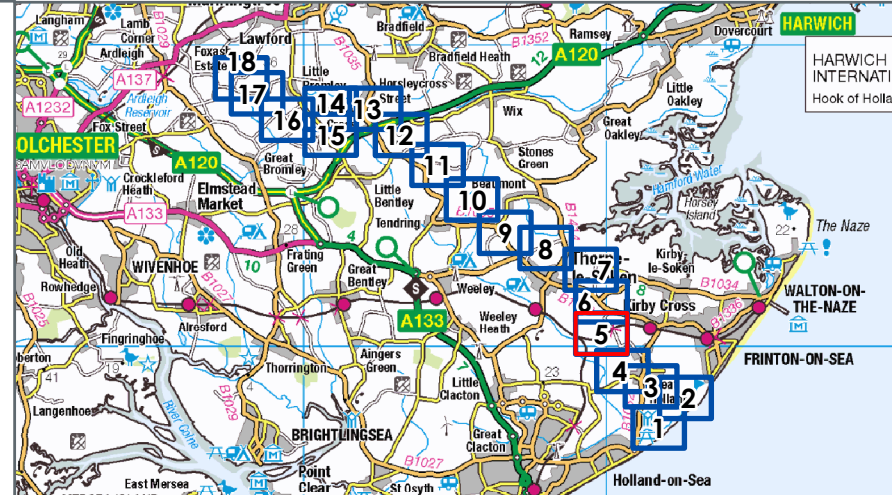
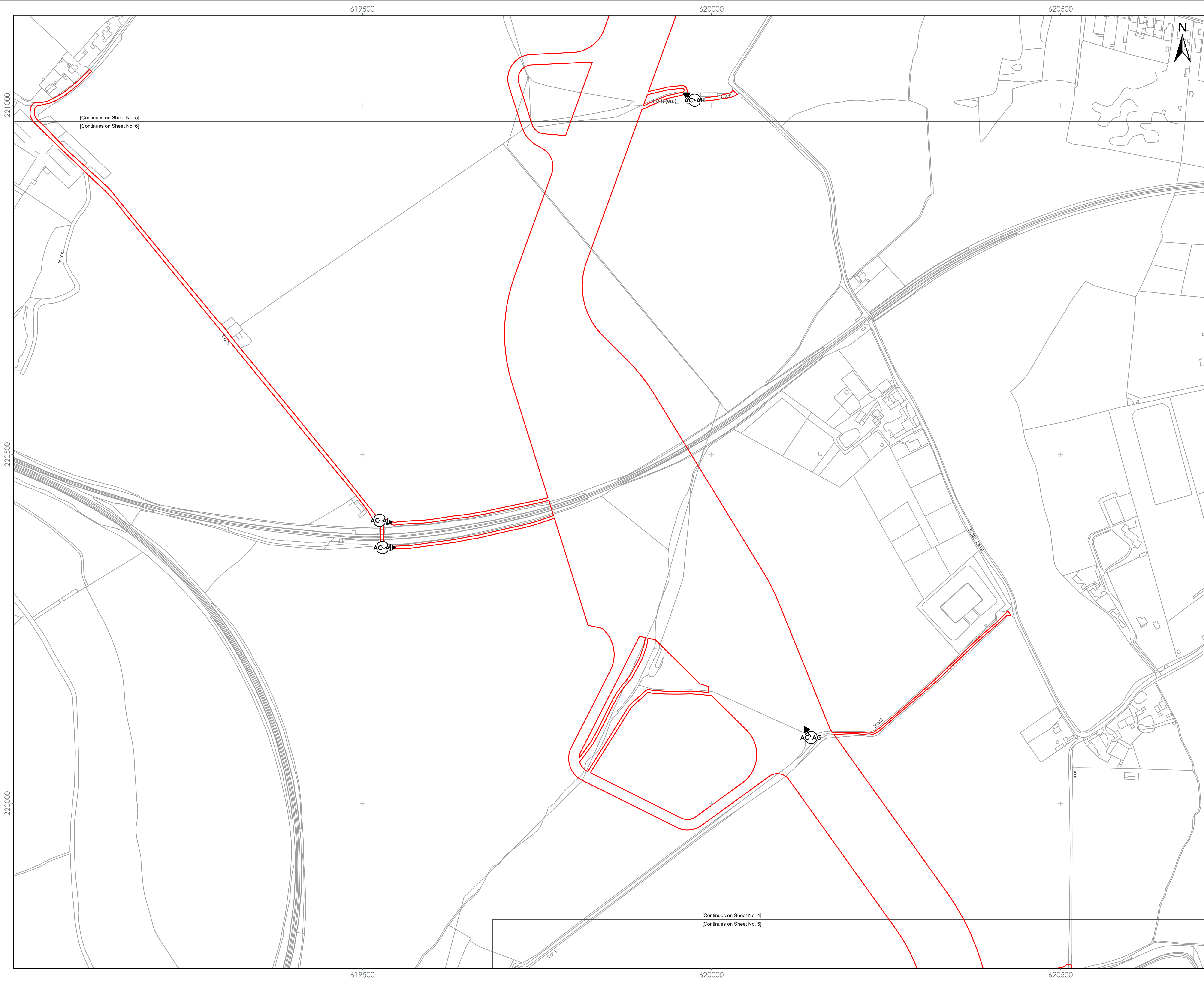
PROJECT TITLE:
FIVE ESTUARIES OFFSHORE WINDFARM

DRAWING TITLE:
2.8 Street Works and Access Plan

VER	DATE	REMARKS	Drawn	Checked
A	15/03/2024	For Issue	JB	JE

DRAWING NUMBER: **005023878-01**
 APFP Regulation: 5(2)(k)
 Sheet No: 3 of 20
 SCALE: 1:2,500 PLOT SIZE: A1 DATUM: OSGB 1936 PROJECTION: BNG





- LEGEND**
- Order Limits
 - Operation and maintenance access point



Data Source:
 Contains UKHO Law of the Sea data © Crown copyright and database right
 Ordnance Survey data. All rights reserved. License number 0100031673.
 Contains OS data © Crown Copyright and database right 2020
 Contains data from OS Zoomstack

PROJECT TITLE:
 FIVE ESTUARIES OFFSHORE WINDFARM

DRAWING TITLE:
 2.8
 Street Works and Access Plan

VER	DATE	REMARKS	Drawn	Checked
A	15/03/2024	For Issue	JB	JE

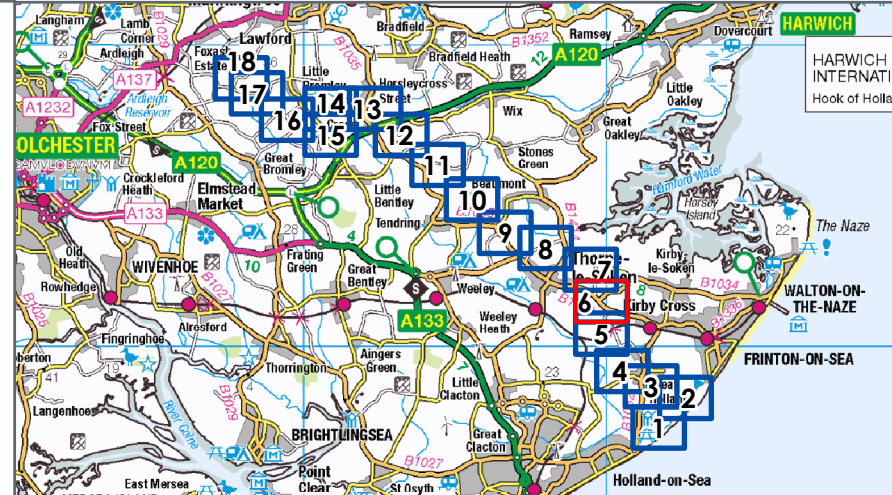
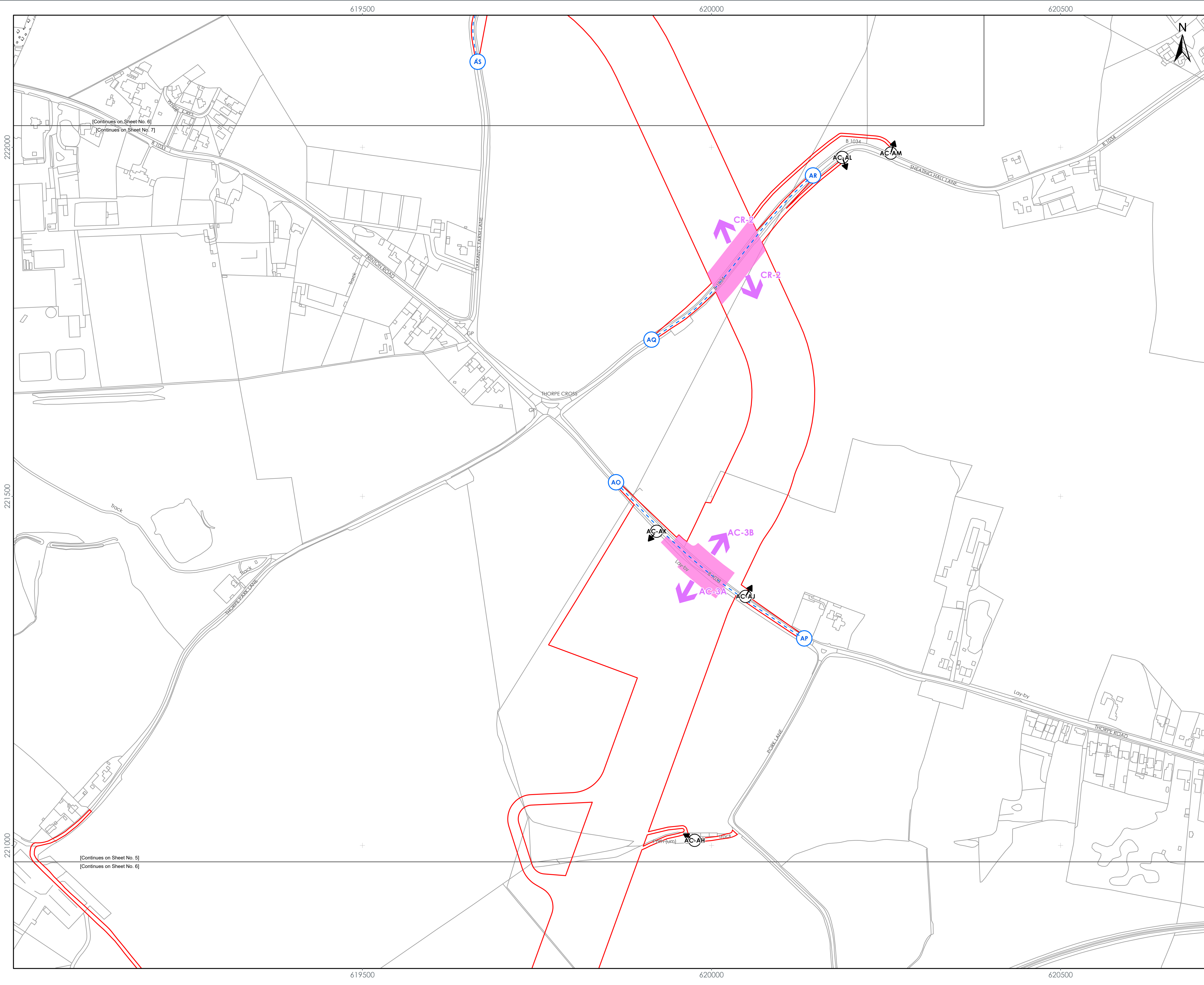
DRAWING NUMBER: 005023878-01
 APFP Regulation: 5(2)(k)
 Sheet No: 5 of 20

SCALE: 1:2,500 | PLOT SIZE: A1 | DATUM: OSGB 1936 | PROJECTION: BNG



[Continues on Sheet No. 5]
 [Continues on Sheet No. 6]

[Continues on Sheet No. 4]
 [Continues on Sheet No. 5]



- LEGEND**
- Order Limits
 - Access and crossing zone
 - Woodland Area
 - Extent of works or restrictions
 - Extent of streets subject to street works
 - ➔ Access to works
 - Operation and maintenance access point



Data Source:
 Contains UKHO Law of the Sea data © Crown copyright and database right
 Contains OS data © Crown Copyright and database right 2020
 Contains data from OS Zoomstack

PROJECT TITLE:
 FIVE ESTUARIES OFFSHORE WINDFARM

DRAWING TITLE:
 2.8
 Street Works and Access Plan

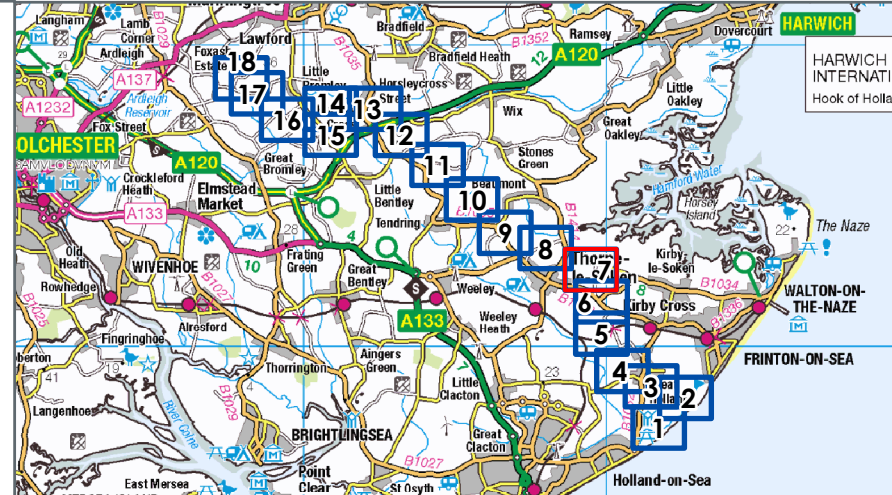
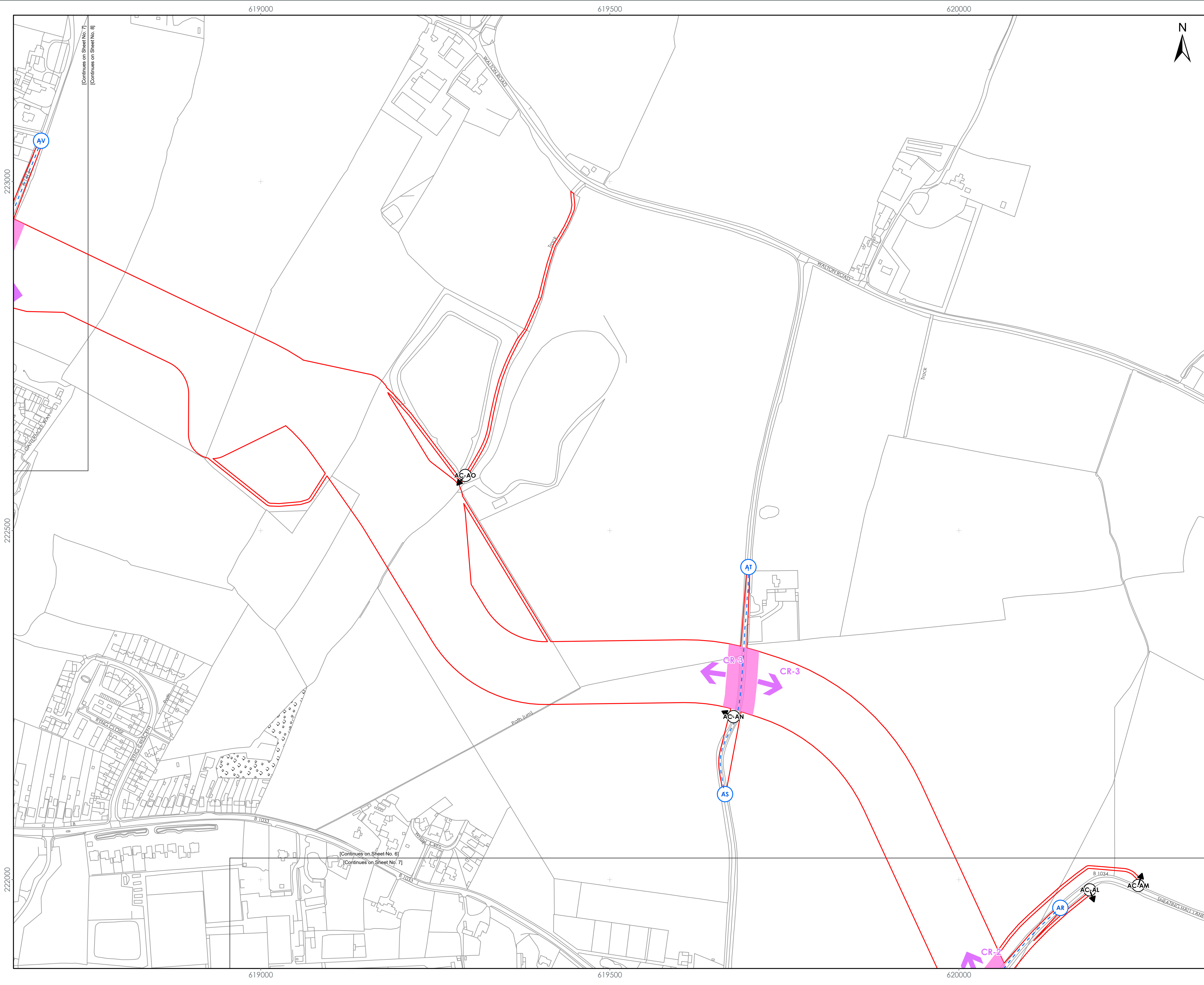
VER	DATE	REMARKS	Drawn	Checked
A	15/03/2024	For Issue	JB	JE

DRAWING NUMBER: 005023878-01

APFP Regulation: 5(2)(k)
 Sheet No: 6 of 20

SCALE: 1:2,500 PLOT SIZE: A1 DATUM: OSGB 1936 PROJECTION: BNG





- LEGEND**
- Order Limits
 - Access and crossing zone
 - Woodland Area
 - Extent of works or restrictions
 - Extent of streets subject to street works
 - ➔ Access to works
 - Operation and maintenance access point



Data Source:
 Contains UKHO Law of the Sea data © Crown copyright and database right
 Ordnance Survey data. All rights reserved. License number 0100031673.
 Contains OS data © Crown Copyright and database right 2020
 Contains data from OS Zoomstack

PROJECT TITLE:
FIVE ESTUARIES OFFSHORE WINDFARM

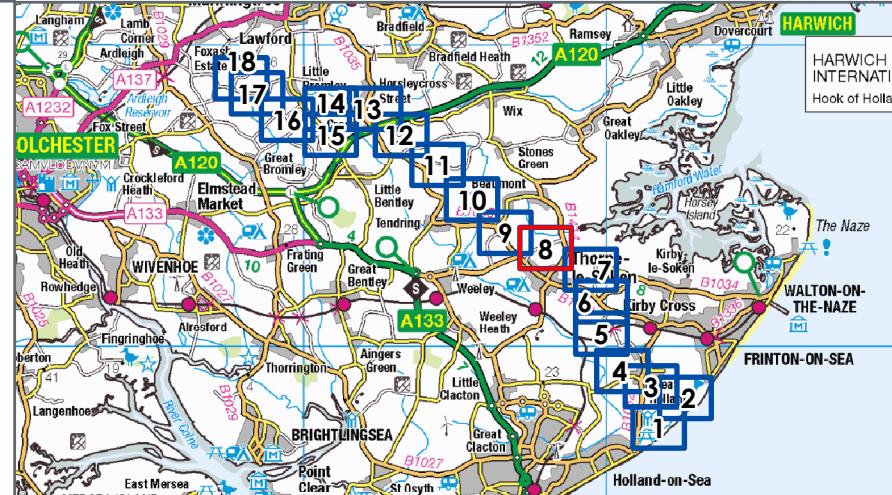
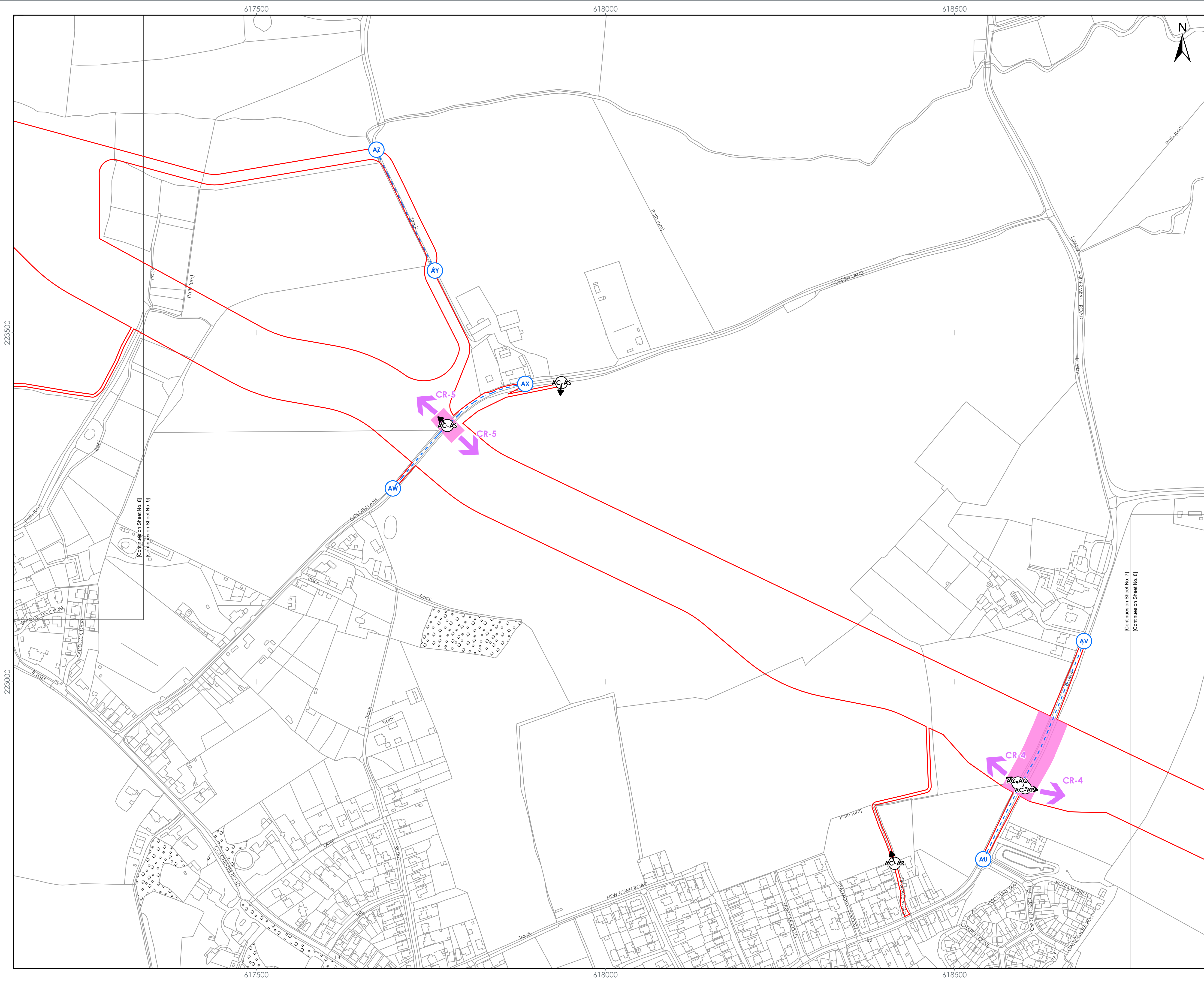
DRAWING TITLE:
2.8 Street Works and Access Plan

VER	DATE	REMARKS	Drawn	Checked
A	15/03/2024	For Issue	JB	JE

DRAWING NUMBER: **005023878-01**
 APPF Regulation: 5(2)(k)
 Sheet No: 7 of 20

SCALE: 1:2,500 PLOT SIZE: A1 DATUM: OSGB 1936 PROJECTION: BNG





- LEGEND**
- Order Limits
 - Access and crossing zone
 - Woodland Area
 - Extent of works or restrictions
 - Extent of streets subject to street works
 - ➔ Access to works
 - ⬆ Operation and maintenance access point



Data Source:
 Contains UKHO Law of the Sea data © Crown copyright and database right
 Contains OS data © Crown Copyright and database right 2020
 Contains OS data © Crown Copyright and database right 2020
 Contains data from OS Zoomstack

PROJECT TITLE:
FIVE ESTUARIES OFFSHORE WINDFARM

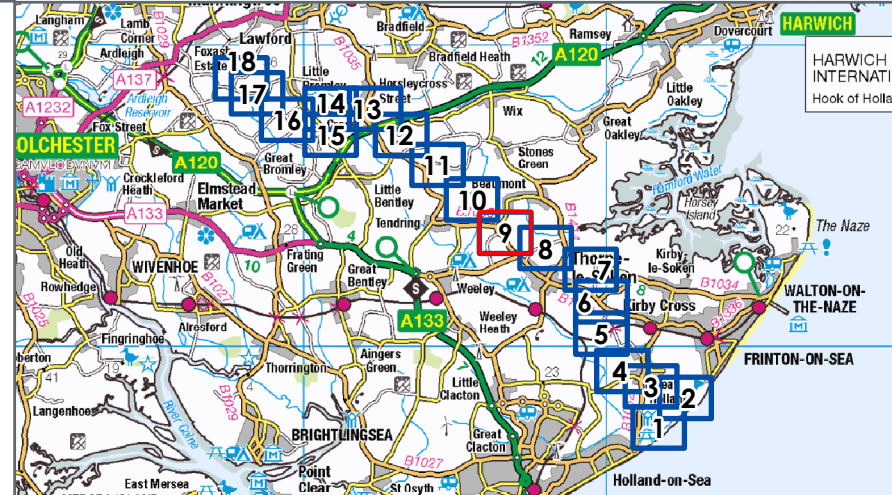
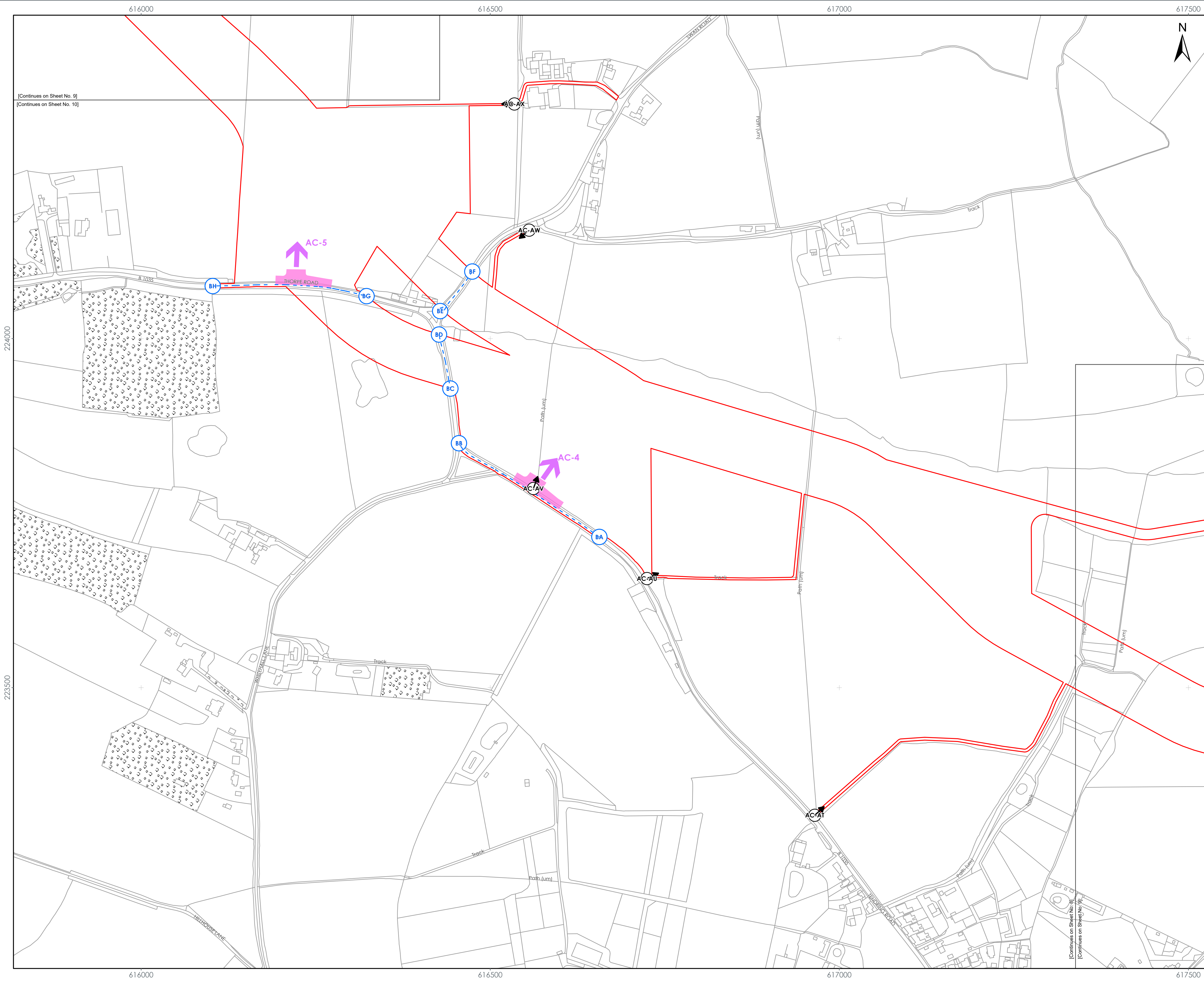
DRAWING TITLE:
2.8 Street Works and Access Plan

VER	DATE	REMARKS	Drawn	Checked
A	15/03/2024	For Issue	JB	JE

DRAWING NUMBER: **005023878-01**
 APFP Regulation: 5(2)(k)
 Sheet No: 8 of 20

SCALE: 1:2,500 PLOT SIZE: A1 DATUM: OSGB 1936 PROJECTION: BNG





- LEGEND**
- Order Limits
 - Access and crossing zone
 - Woodland Area
 - Extent of works or restrictions
 - Extent of streets subject to street works
 - ➔ Access to works
 - Operation and maintenance access point



Data Source:
 Contains UKHO Law of the Sea data © Crown copyright and database right
 Contains Ordnance Survey data. All rights reserved. License number 0100031673.
 Contains OS data © Crown Copyright and database right 2020
 Contains data from OS Zoomstack

PROJECT TITLE:
FIVE ESTUARIES OFFSHORE WINDFARM

DRAWING TITLE:
**2.8
 Street Works and Access Plan**

VER	DATE	REMARKS	Drawn	Checked
A	15/03/2024	For Issue	JB	JE

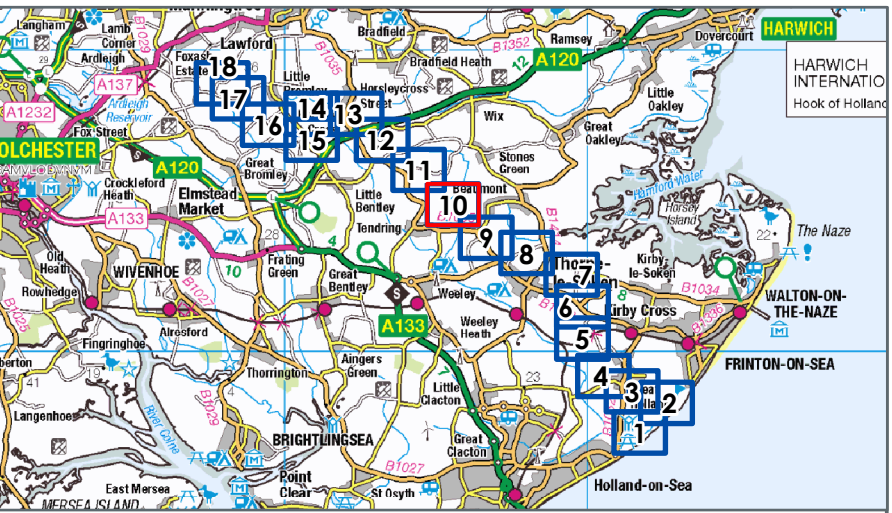
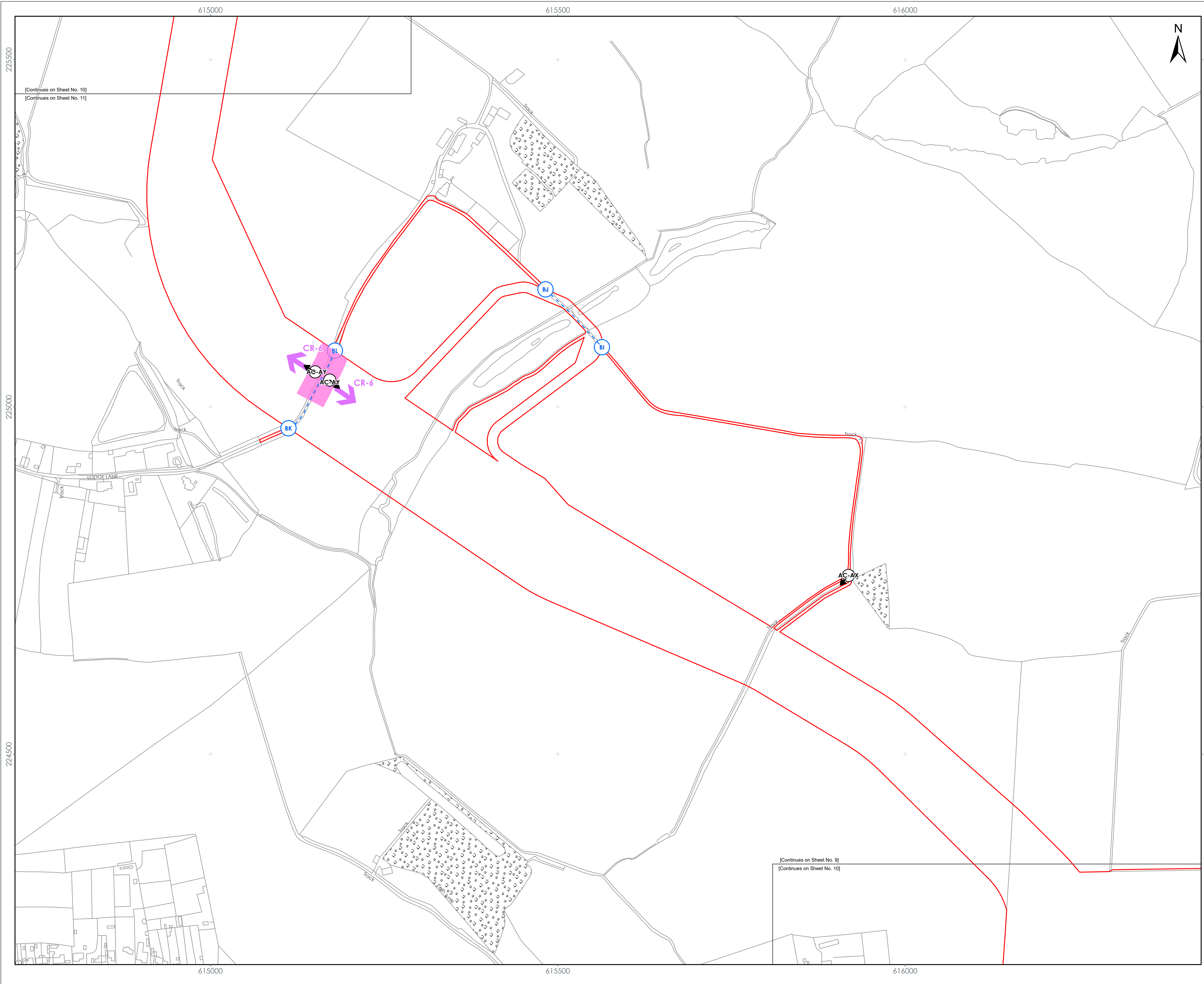
DRAWING NUMBER: **005023878-01**
 APFP Regulation: 5(2)(k)
 Sheet No: 9 of 20

SCALE: 1:2,500 PLOT SIZE: A1 DATUM: OSGB 1936 PROJECTION: BNG



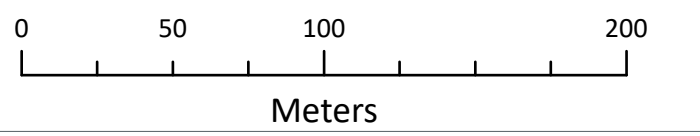
(Continues on Sheet No. 9)
 (Continues on Sheet No. 10)

(Continues on Sheet No. 8)
 (Continues on Sheet No. 9)



LEGEND

- Order Limits
- Access and crossing zone
- Woodland Area
- Extent of works or restrictions
- Extent of streets subject to street works
- ➔ Access to works
- Operation and maintenance access point



Data Source:
 Contains UKHO Law of the Sea data © Crown copyright and database right
 Ordnance Survey data. All rights reserved. License number 0100031673.
 Contains OS data © Crown Copyright and database right 2020
 Contains data from OS Zoomstack

PROJECT TITLE:
FIVE ESTUARIES OFFSHORE WINDFARM

DRAWING TITLE:
2.8 Street Works and Access Plan

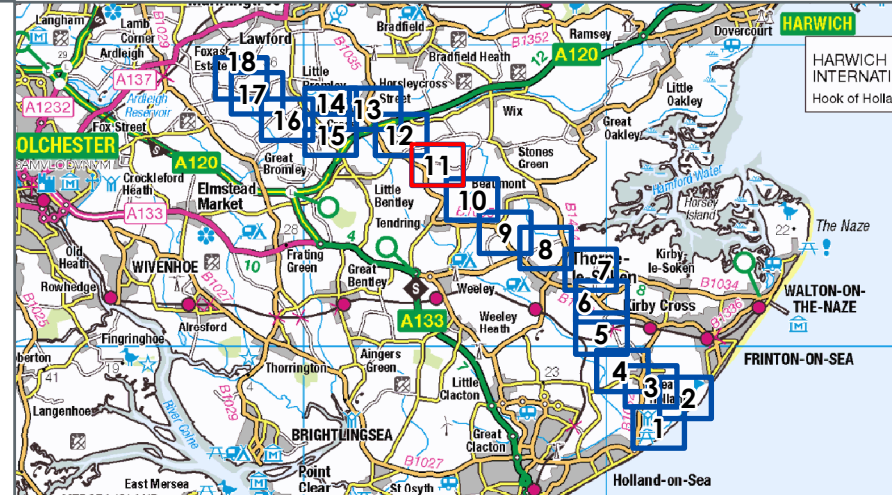
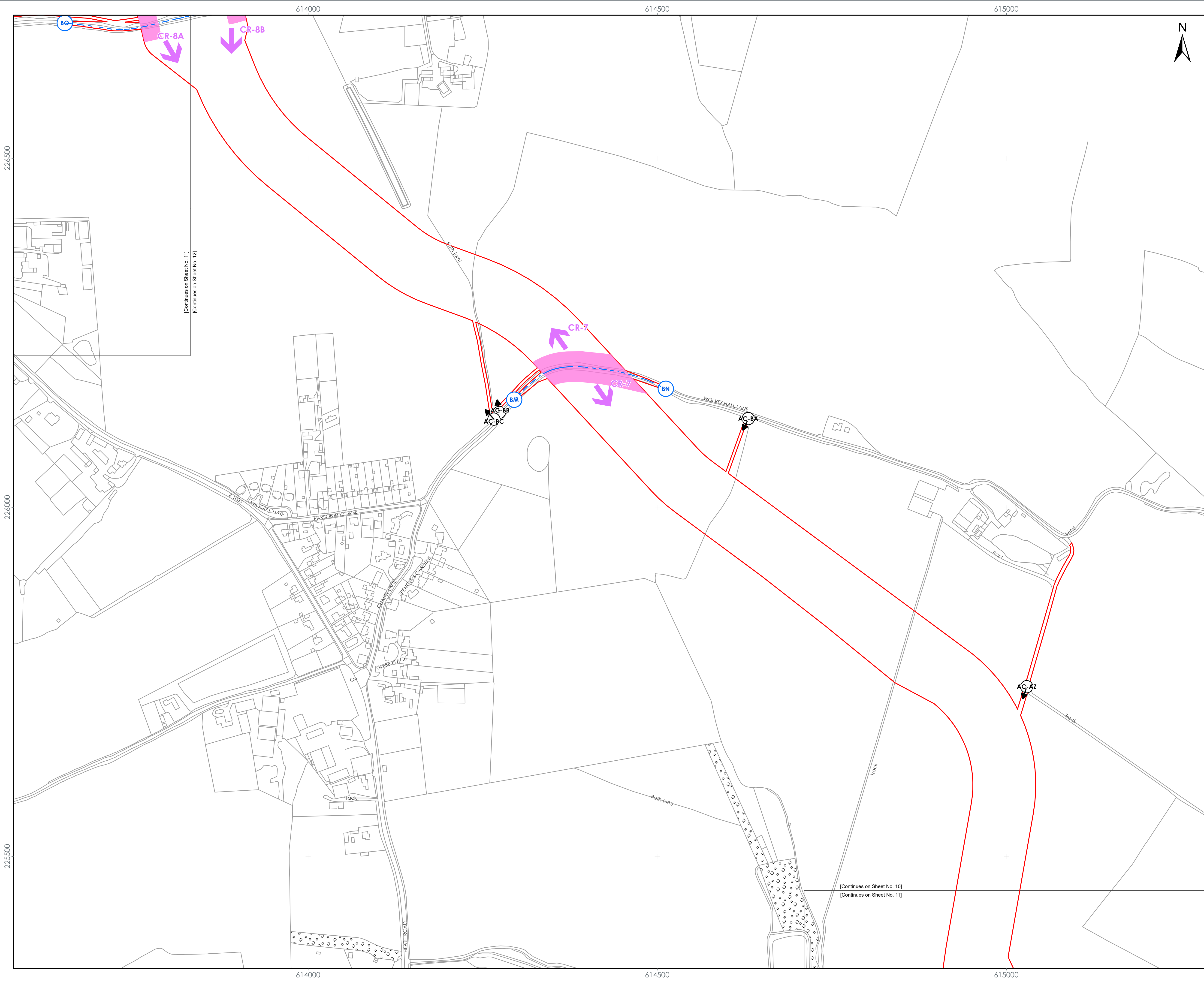
VER	DATE	REMARKS	Drawn	Checked
A	15/03/2024	For Issue	JB	JE

DRAWING NUMBER: **005023878-01**
 APPF Regulation: 5(2)(k)
 Sheet No: 10 of 20
 SCALE: 1:2,500 | PLOT SIZE: A1 | DATUM: OSGB 1936 | PROJECTION: BNG



[Continues on Sheet No. 10]
 [Continues on Sheet No. 11]

[Continues on Sheet No. 9]
 [Continues on Sheet No. 10]



- LEGEND**
- Order Limits
 - Access and crossing zone
 - Woodland Area
 - Extent of works or restrictions
 - Extent of streets subject to street works
 - ➔ Access to works
 - Operation and maintenance access point

226500

226000

225500

614000

614500

615000

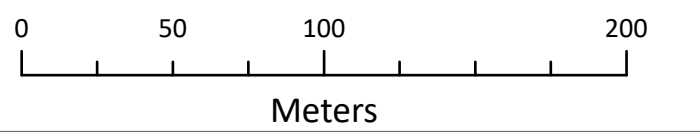
614000

614500

615000

[Continues on Sheet No. 11]
[Continues on Sheet No. 12]

[Continues on Sheet No. 10]
[Continues on Sheet No. 11]



Data Source:
Contains UKHO Law of the Sea data © Crown copyright and database right
Contains Ordnance Survey data. All rights reserved. License number 0100031673.
Contains OS data © Crown Copyright and database right 2020
Contains data from OS Zoomstack

PROJECT TITLE:
FIVE ESTUARIES OFFSHORE WINDFARM

DRAWING TITLE:
**2.8
Street Works and Access Plan**

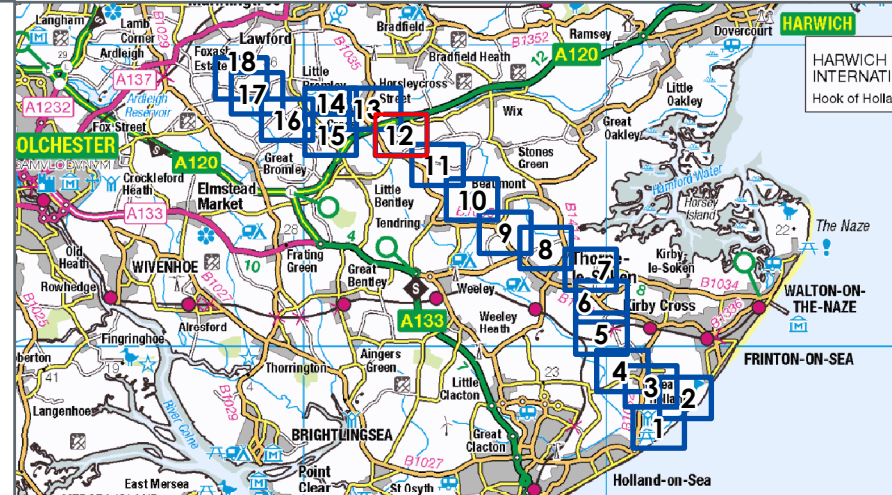
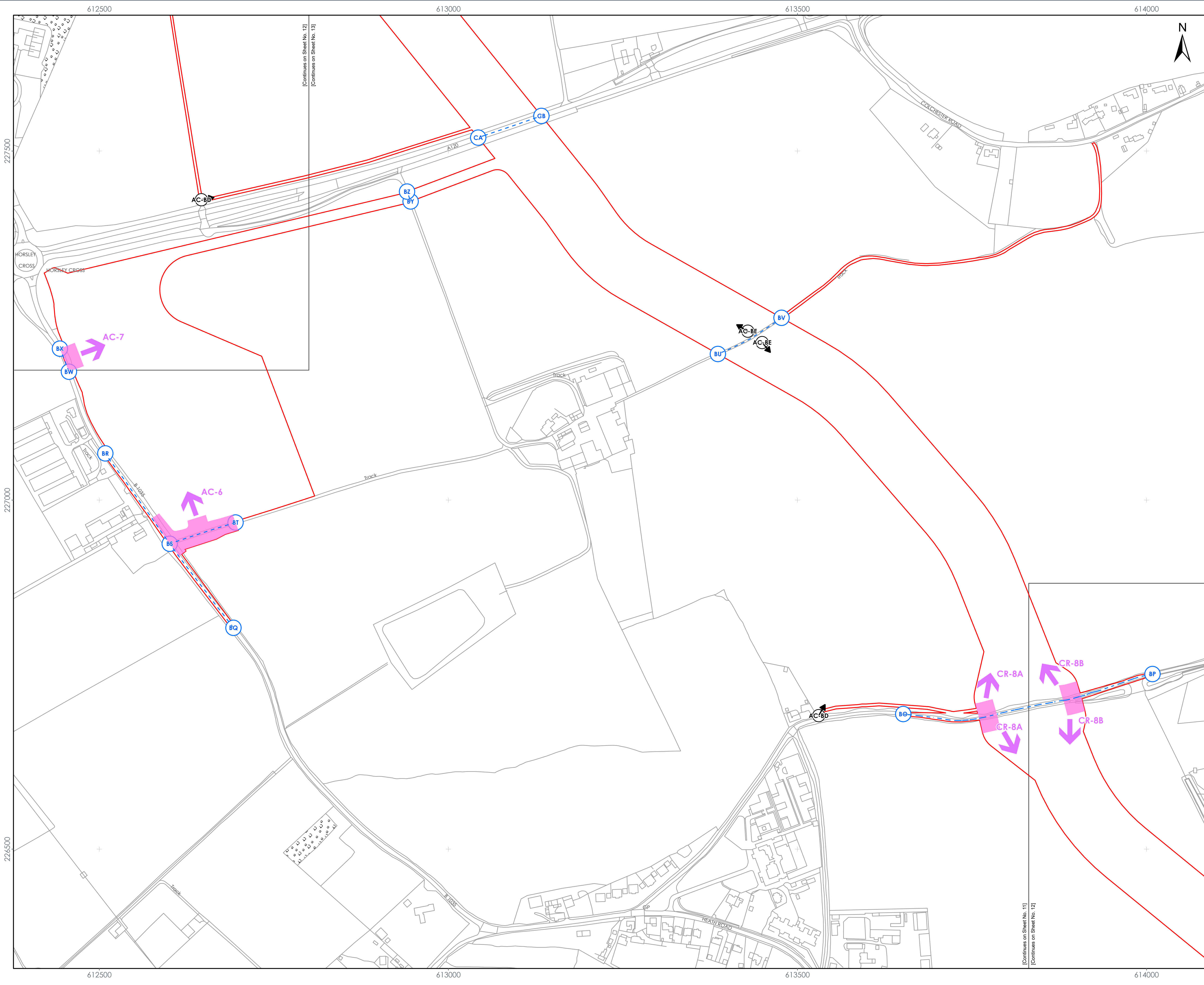
VER	DATE	REMARKS	Drawn	Checked
A	15/03/2024	For Issue	JB	JE

DRAWING NUMBER: **005023878-01**

APFP Regulation: 5(2)(k)
Sheet No: 11 of 20

SCALE: 1:2,500 | PLOT SIZE: A1 | DATUM: OSGB 1936 | PROJECTION: BNG





- LEGEND**
- Order Limits
 - Access and crossing zone
 - Woodland Area
 - Extent of works or restrictions
 - Extent of streets subject to street works
 - ➔ Access to works
 - Operation and maintenance access point



Data Source:
 Contains UKHO Law of the Sea data © Crown copyright and database right
 Contains Ordnance Survey data. All rights reserved. License number 0100031673.
 Contains OS data © Crown Copyright and database right 2020
 Contains data from OS Zoomstack

PROJECT TITLE:
FIVE ESTUARIES OFFSHORE WINDFARM

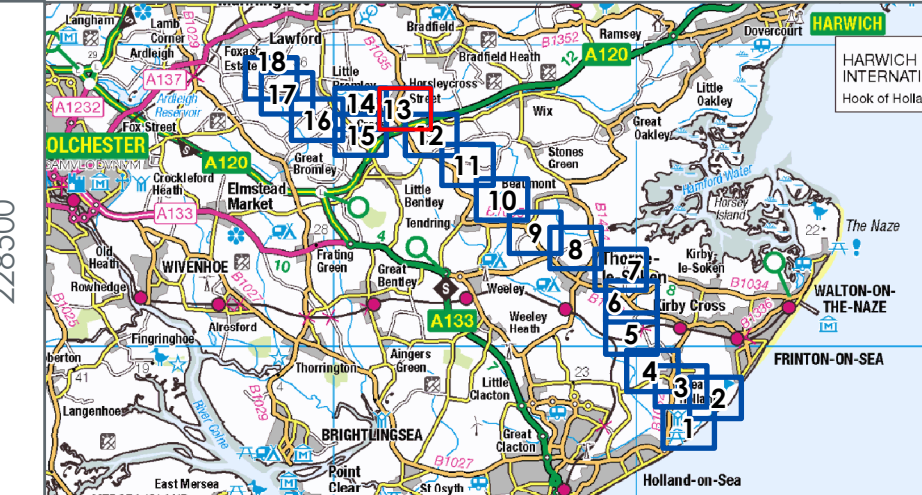
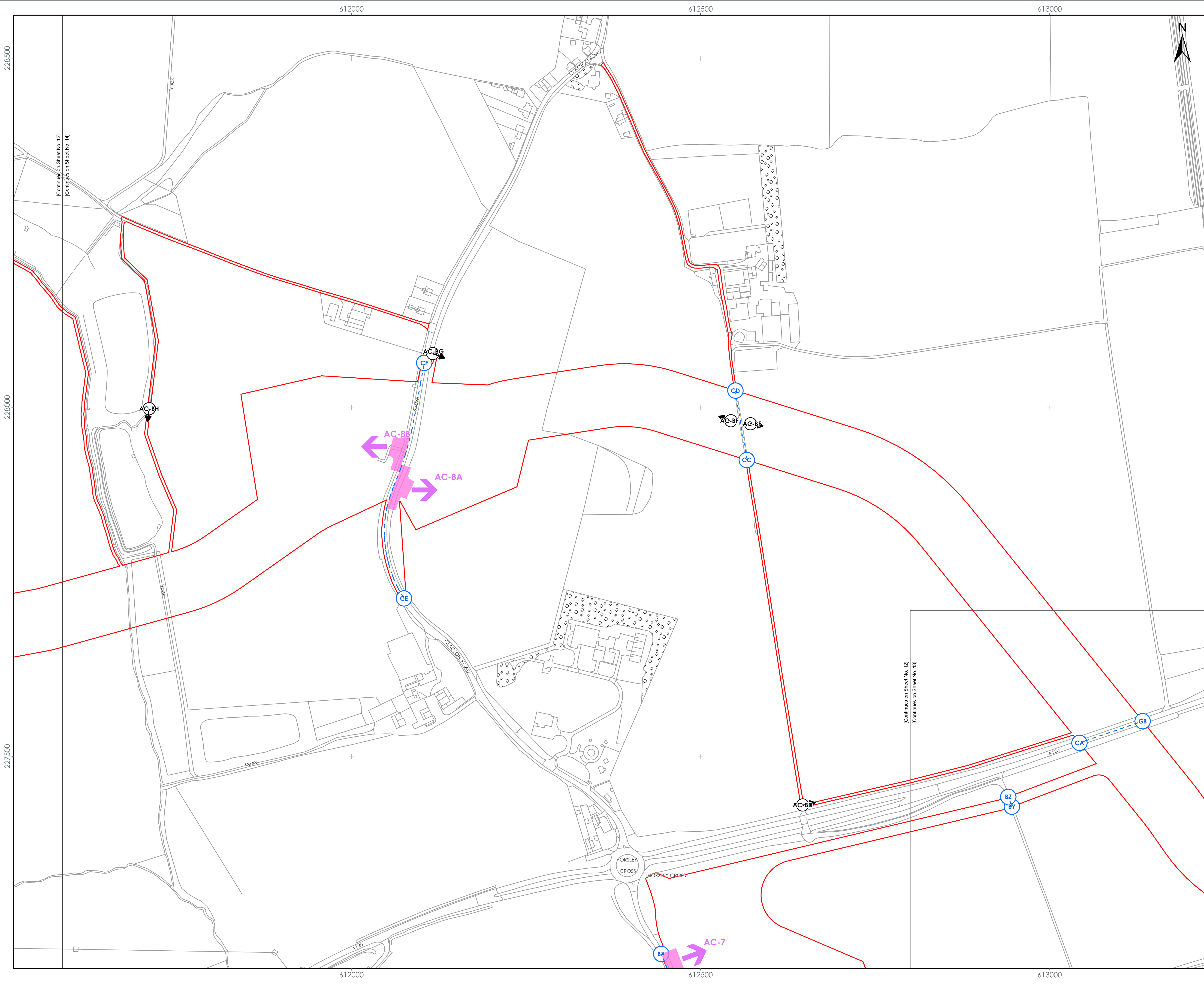
DRAWING TITLE:
2.8 Street Works and Access Plan

VER	DATE	REMARKS	Drawn	Checked
A	15/03/2024	For Issue	JB	JE

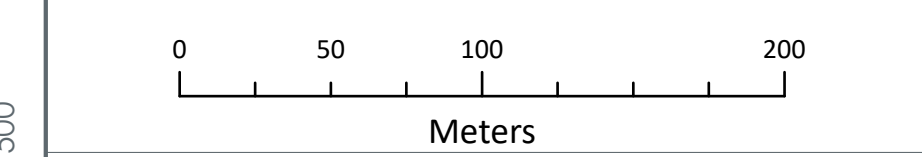
DRAWING NUMBER: **005023878-01**
 APPF Regulation: 5(2)(k)
 Sheet No: 12 of 20

SCALE: 1:2,500 PLOT SIZE: A1 DATUM: OSGB 1936 PROJECTION: BNG





- LEGEND**
- Order Limits
 - Access and crossing zone
 - Woodland Area
 - Extent of works or restrictions
 - Extent of streets subject to street works
 - ➔ Access to works
 - Operation and maintenance access point



Data Source:
 Contains UKHO Law of the Sea data © Crown copyright and database right
 Contains Ordnance Survey data. All rights reserved. License number 0100031673.
 Contains OS data © Crown Copyright and database right 2020
 Contains data from OS Zoomstack

PROJECT TITLE:
FIVE ESTUARIES OFFSHORE WINDFARM

DRAWING TITLE:
2.8 Street Works and Access Plan

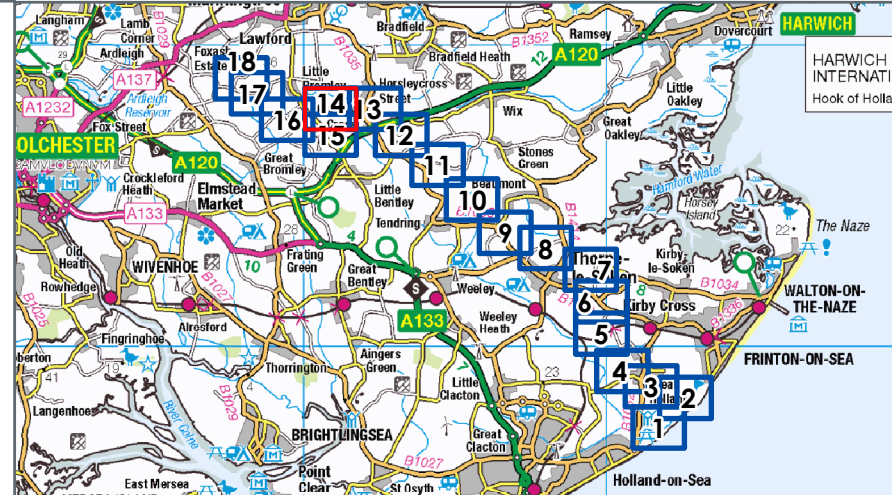
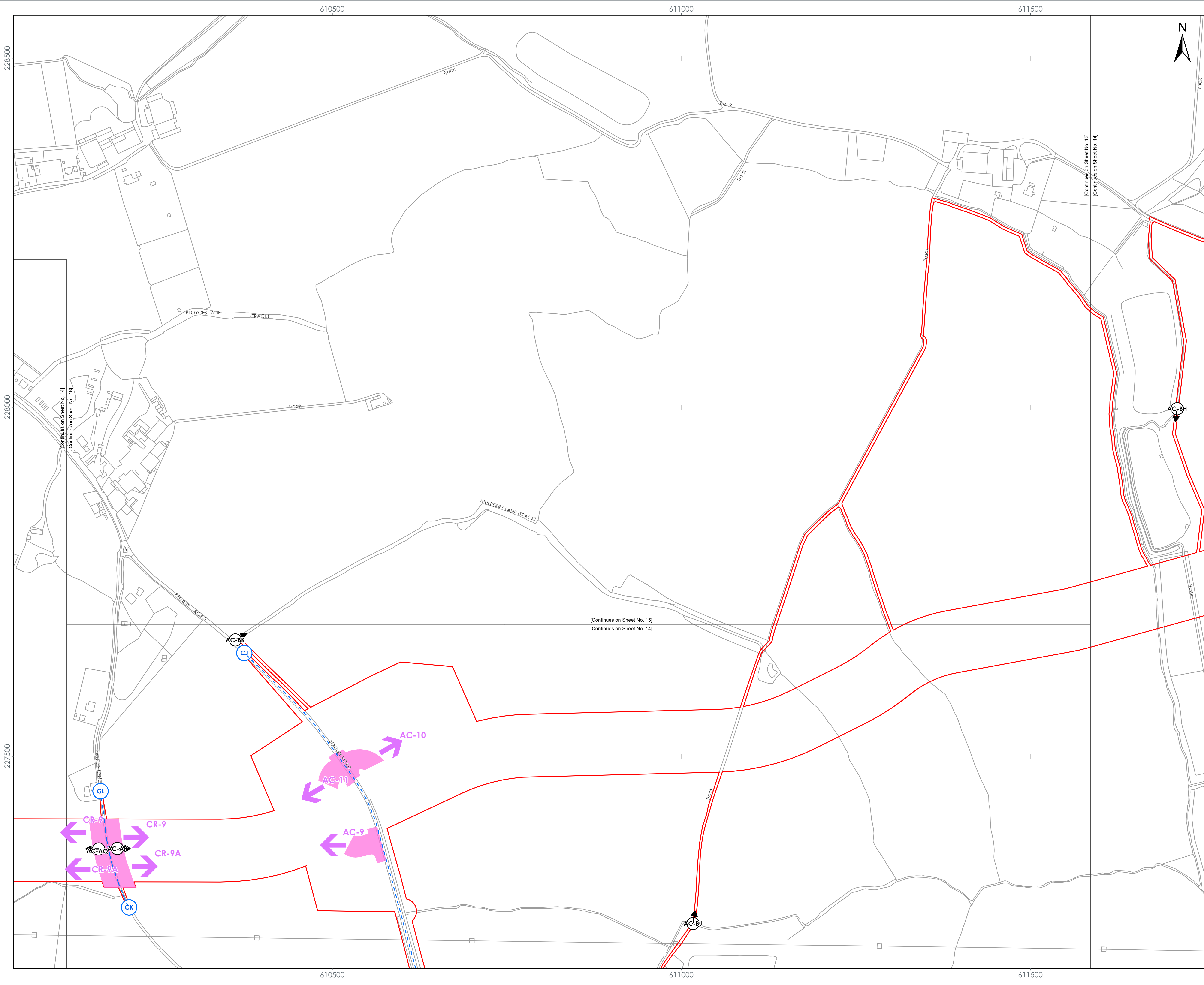
VER	DATE	REMARKS	Drawn	Checked
A	15/03/2024	For Issue	JB	JE

DRAWING NUMBER: **005023878-01**

APFP Regulation: 5(2)(k)
 Sheet No: 13 of 20

SCALE: 1:2,500 PLOT SIZE: A1 DATUM: OSGB 1936 PROJECTION: BNG





- LEGEND**
- Order Limits
 - Access and crossing zone
 - Extent of works or restrictions
 - Extent of streets subject to street works
 - ➔ Access to works
 - Operation and maintenance access point



Data Source:
 Contains UKHO Law of the Sea data © Crown copyright and database right
 Ordnance Survey data. All rights reserved. License number 0100031673.
 Contains OS data © Crown Copyright and database right 2020
 Contains data from OS Zoomstack

PROJECT TITLE:
FIVE ESTUARIES OFFSHORE WINDFARM

DRAWING TITLE:
2.8 Street Works and Access Plan

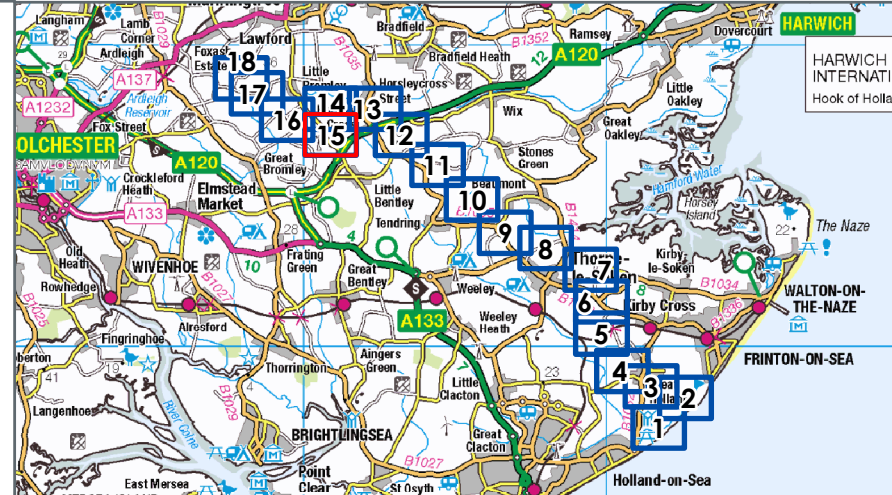
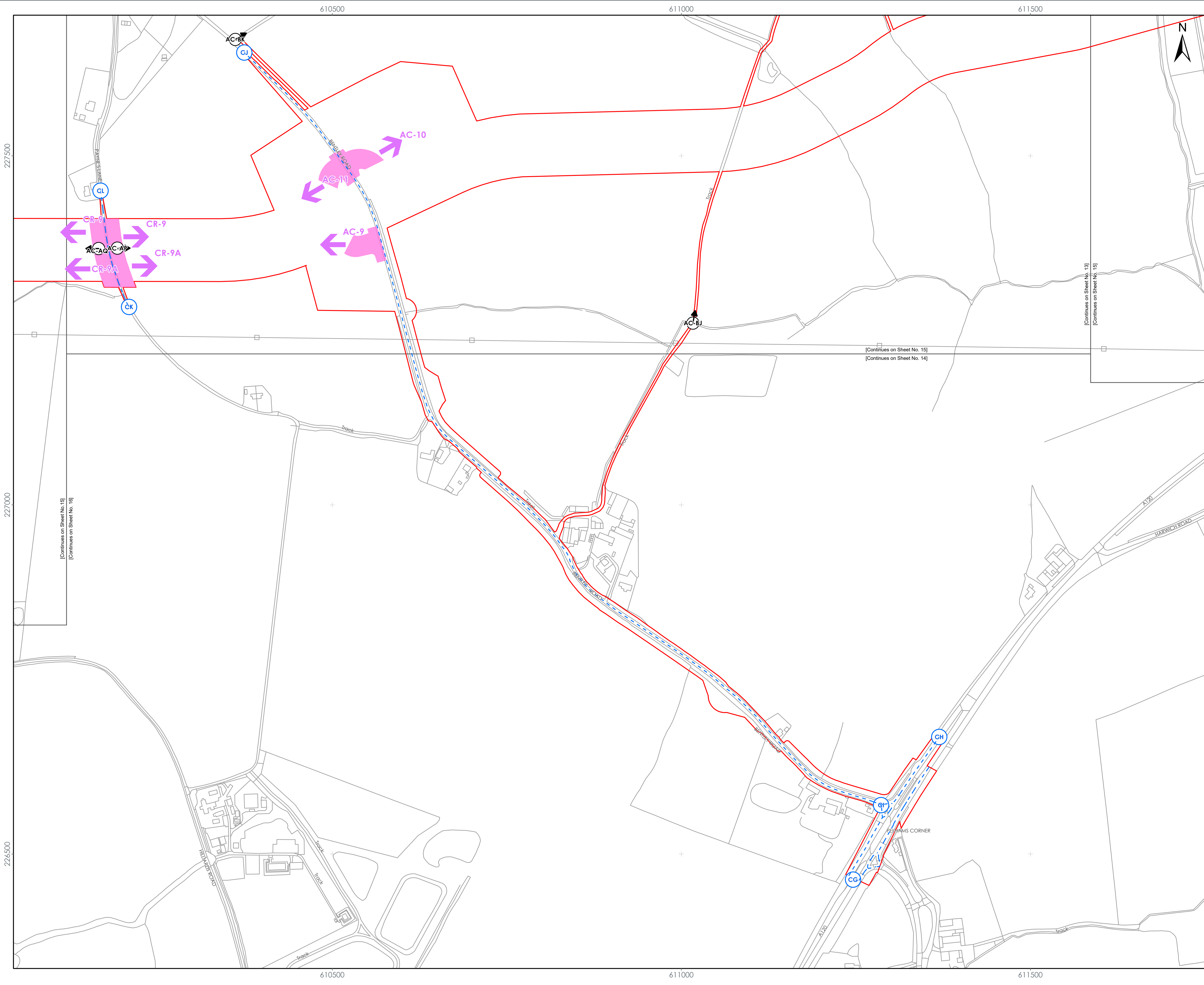
VER	DATE	REMARKS	Drawn	Checked
A	15/03/2024	For Issue	JB	JE

DRAWING NUMBER: **005023878-01**

APFP Regulation: 5(2)(k)
 Sheet No: 14 of 20

SCALE: 1:2,500 PLOT SIZE: A1 DATUM: OSGB 1936 PROJECTION: BNG





- LEGEND**
- Order Limits
 - Access and crossing zone
 - Extent of works or restrictions
 - Extent of streets subject to street works
 - ➔ Access to works
 - Operation and maintenance access point



Data Source:
 Contains UKHO Law of the Sea data © Crown copyright and database right
 Contains Ordnance Survey data. All rights reserved. License number 0100031673.
 Contains OS data © Crown Copyright and database right 2020
 Contains data from OS Zoomstack

PROJECT TITLE:
 FIVE ESTUARIES OFFSHORE WINDFARM

DRAWING TITLE:
 2.8
 Street Works and Access Plan

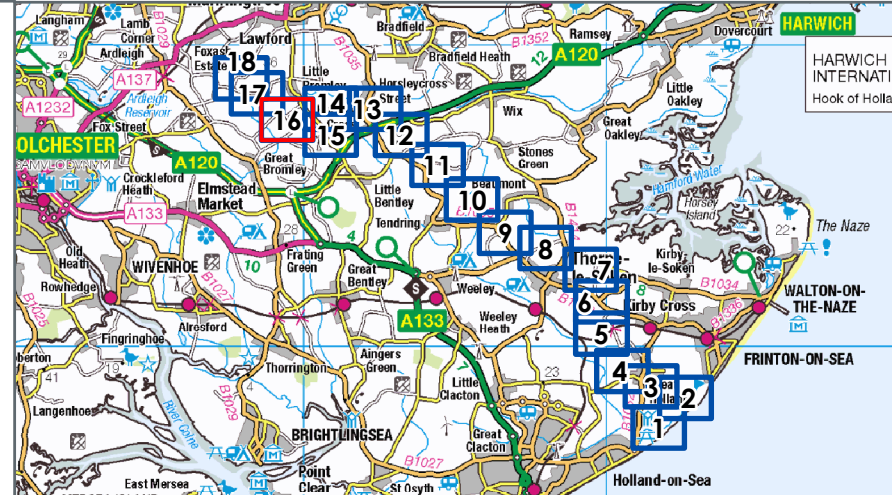
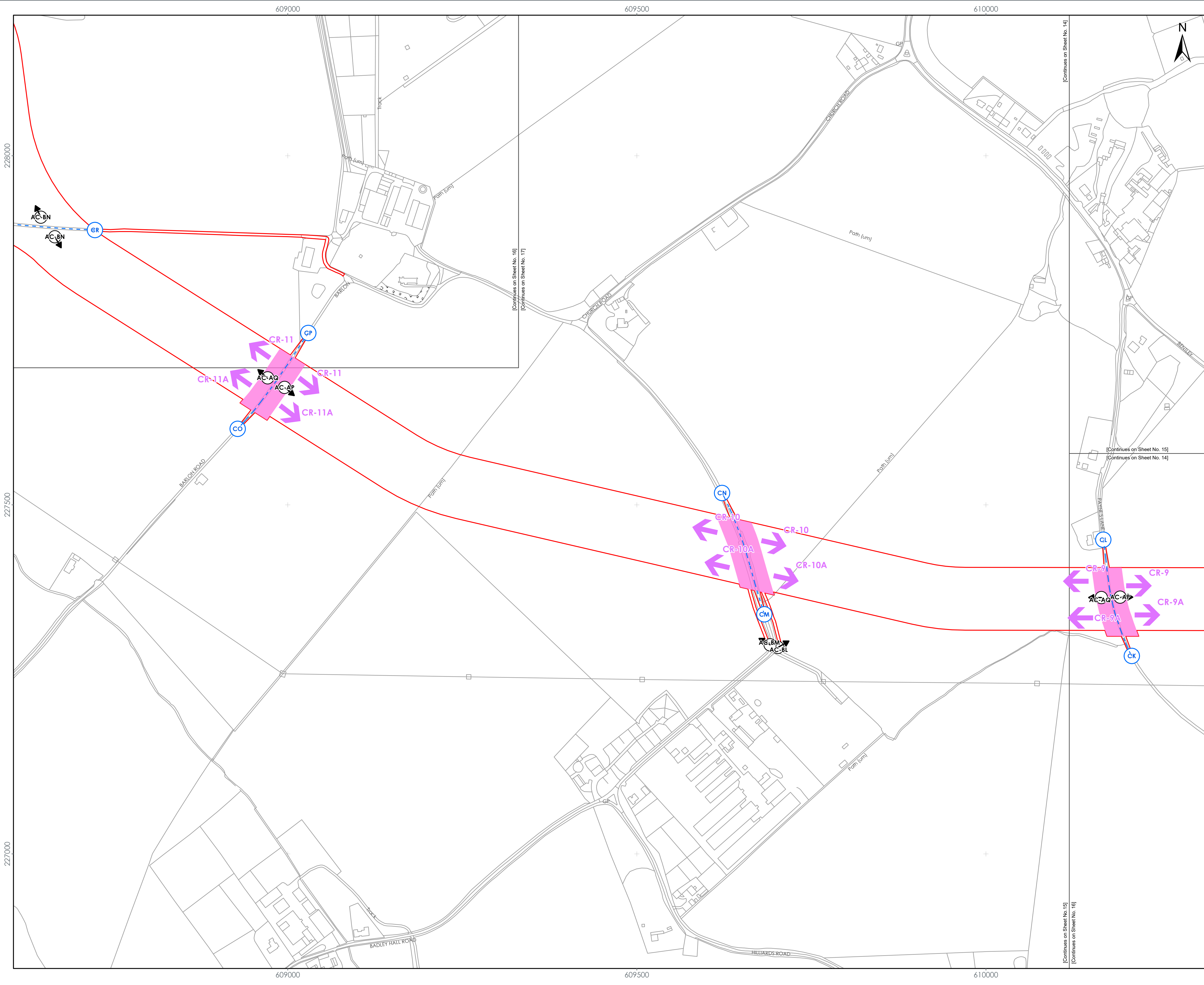
VER	DATE	REMARKS	Drawn	Checked
A	15/03/2024	For Issue	JB	JE

DRAWING NUMBER: 005023878-01

APFP Regulation: 5(2)(k)
 Sheet No: 15 of 20

SCALE: 1:2,500 PLOT SIZE: A1 DATUM: OSGB 1936 PROJECTION: BNG





- LEGEND**
- Order Limits
 - Access and crossing zone
 - Woodland Area
 - Extent of works or restrictions
 - Extent of streets subject to street works
 - ➔ Access to works
 - Operation and maintenance access point



Data Source:
 Contains UKHO Law of the Sea data © Crown copyright and database right
 Ordnance Survey data. All rights reserved. License number 0100031673.
 Contains OS data © Crown Copyright and database right 2020
 Contains data from OS Zoomstack

PROJECT TITLE:
 FIVE ESTUARIES OFFSHORE WINDFARM

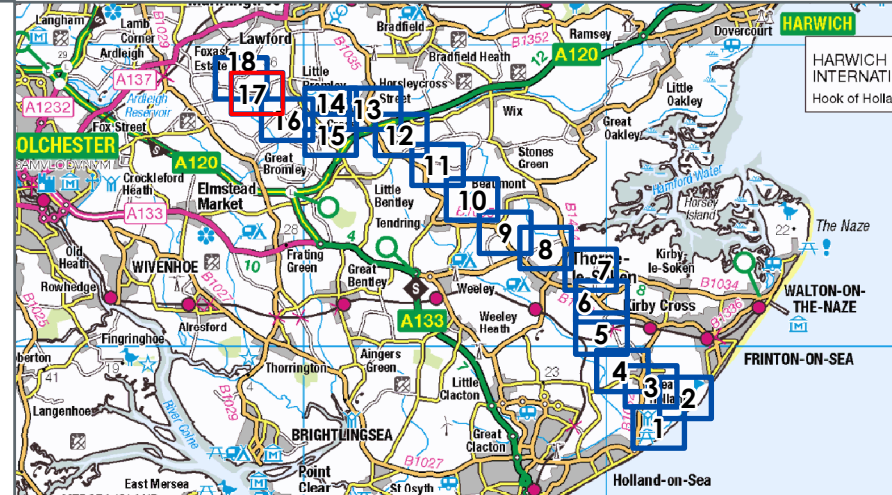
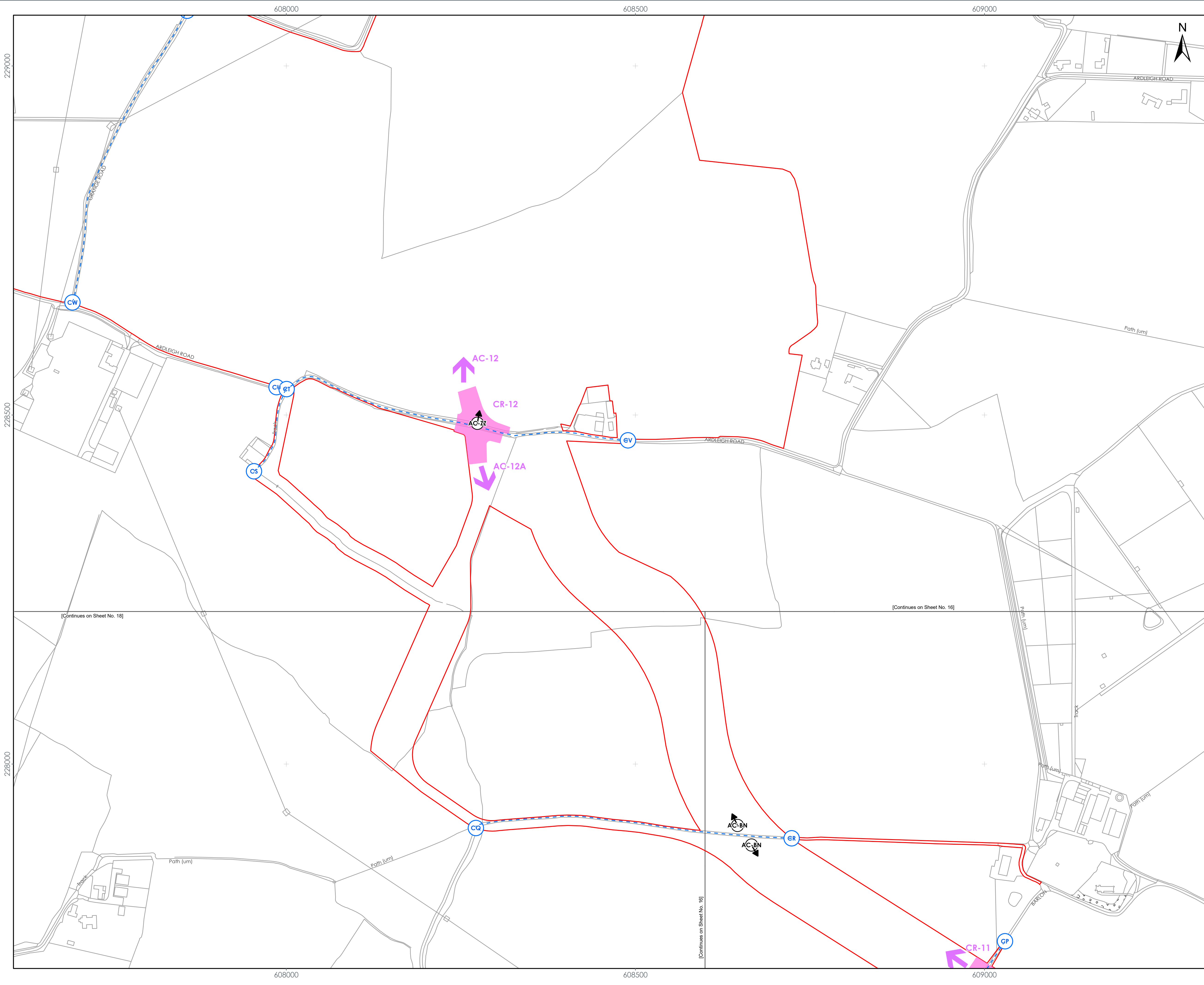
DRAWING TITLE:
 2.8
 Street Works and Access Plan

VER	DATE	REMARKS	Drawn	Checked
A	15/03/2024	For Issue	JB	JE

DRAWING NUMBER: 005023878-01
 APFP Regulation: 5(2)(k)
 Sheet No: 16 of 20

SCALE: 1:2,500 PLOT SIZE: A1 DATUM: OSGB 1936 PROJECTION: BNG



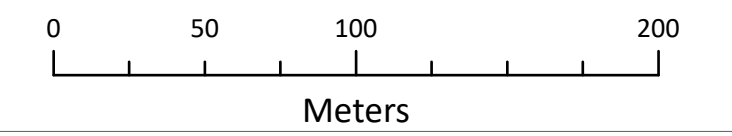


- LEGEND**
- Order Limits
 - Access and crossing zone
 - Woodland Area
 - Extent of works or restrictions
 - Extent of streets subject to street works
 - ➔ Access to works
 - Operation and maintenance access point

[Continues on Sheet No. 18]

[Continues on Sheet No. 16]

[Continues on Sheet No. 16]



Data Source:
 Contains UKHO Law of the Sea data © Crown copyright and database right
 Contains Ordnance Survey data. All rights reserved. License number 0100031673.
 Contains OS data © Crown Copyright and database right 2020
 Contains data from OS Zoomstack

PROJECT TITLE:
 FIVE ESTUARIES OFFSHORE WINDFARM

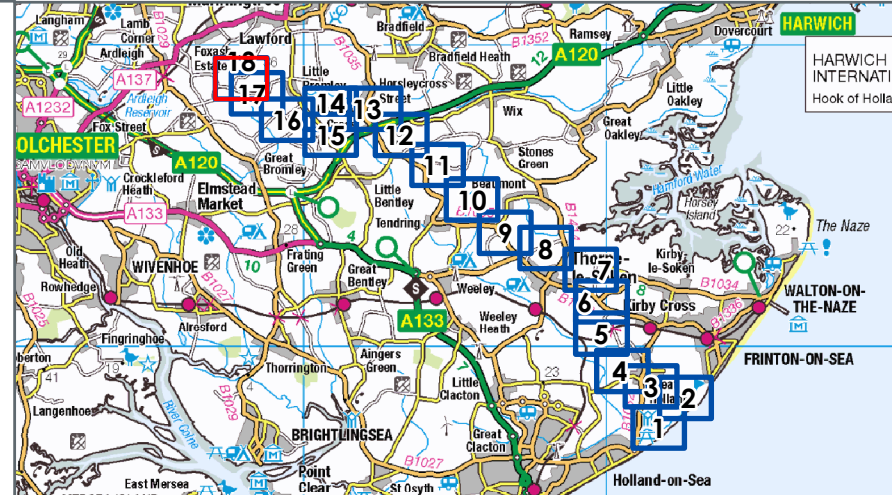
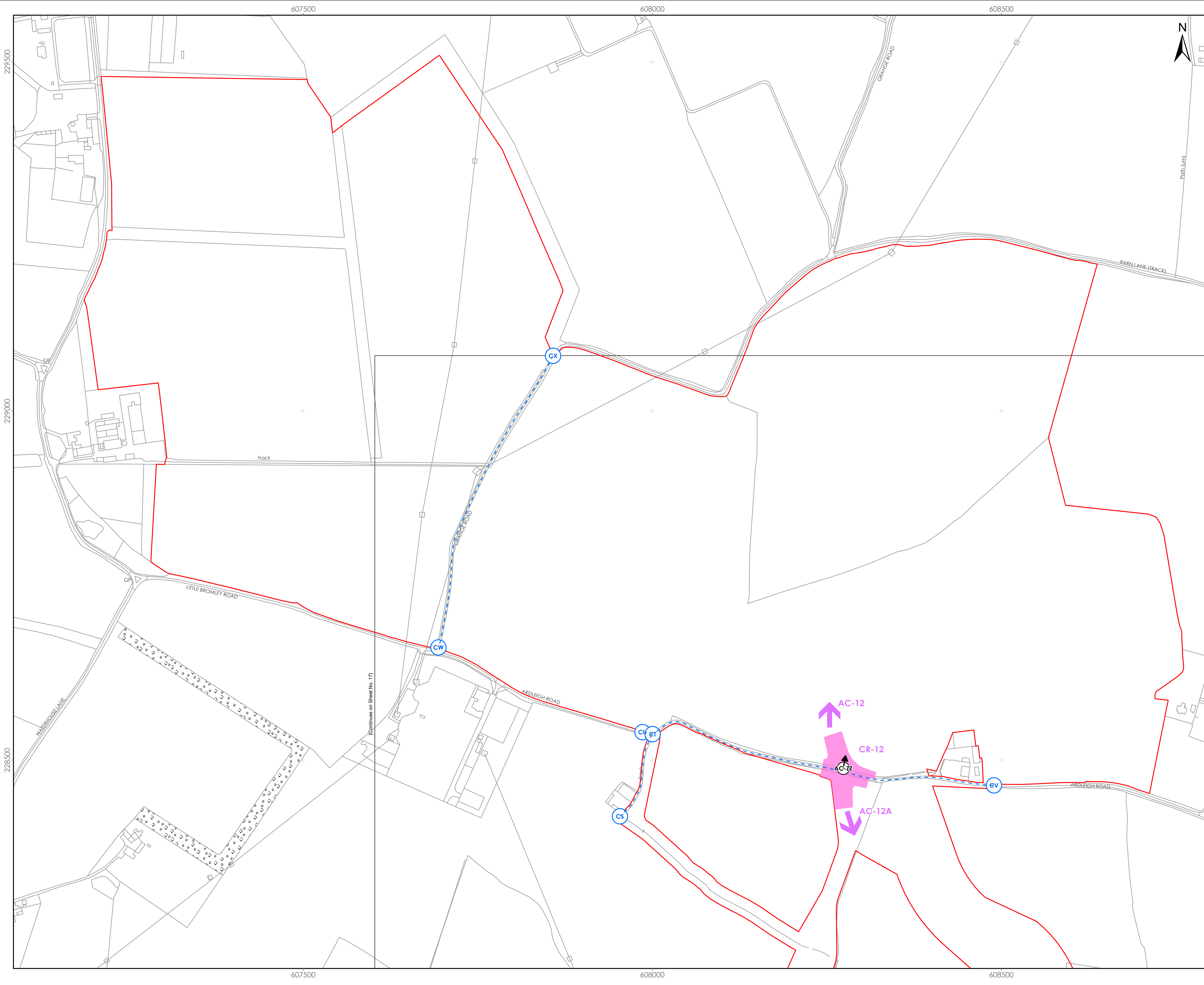
DRAWING TITLE:
 2.8
 Street Works and Access Plan

VER	DATE	REMARKS	Drawn	Checked
A	15/03/2024	For Issue	JB	JE

DRAWING NUMBER: 005023878-01
 APFP Regulation: 5(2)(k)
 Sheet No: 17 of 20

SCALE: 1:2,500 PLOT SIZE: A1 DATUM: OSGB 1936 PROJECTION: BNG





- LEGEND**
- Order Limits
 - Access and crossing zone
 - Woodland Area
 - Extent of works or restrictions
 - Extent of streets subject to street works
 - ➔ Access to works
 - Operation and maintenance access point



Data Source:
 Contains UKHO Law of the Sea data © Crown copyright and database right
 Ordnance Survey data. All rights reserved. License number 0100031673.
 Contains OS data © Crown Copyright and database right 2020
 Contains data from OS Zoomstack

PROJECT TITLE:
FIVE ESTUARIES OFFSHORE WINDFARM

DRAWING TITLE:
2.8 Street Works and Access Plan

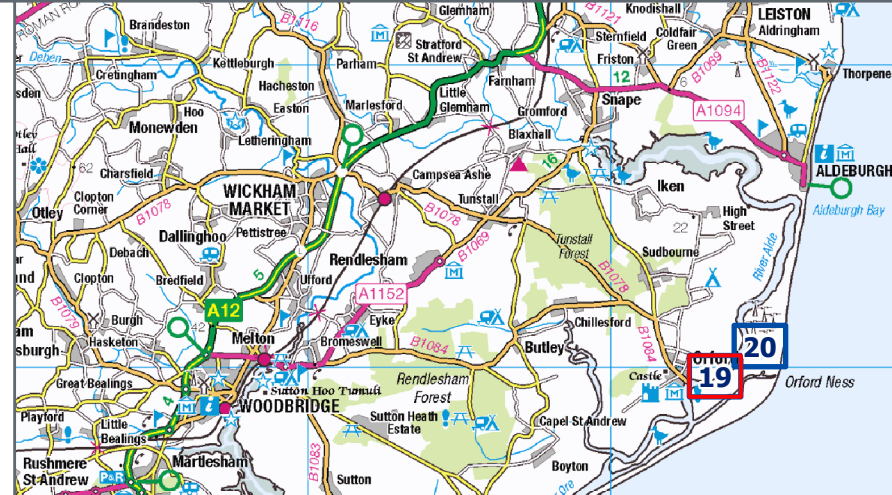
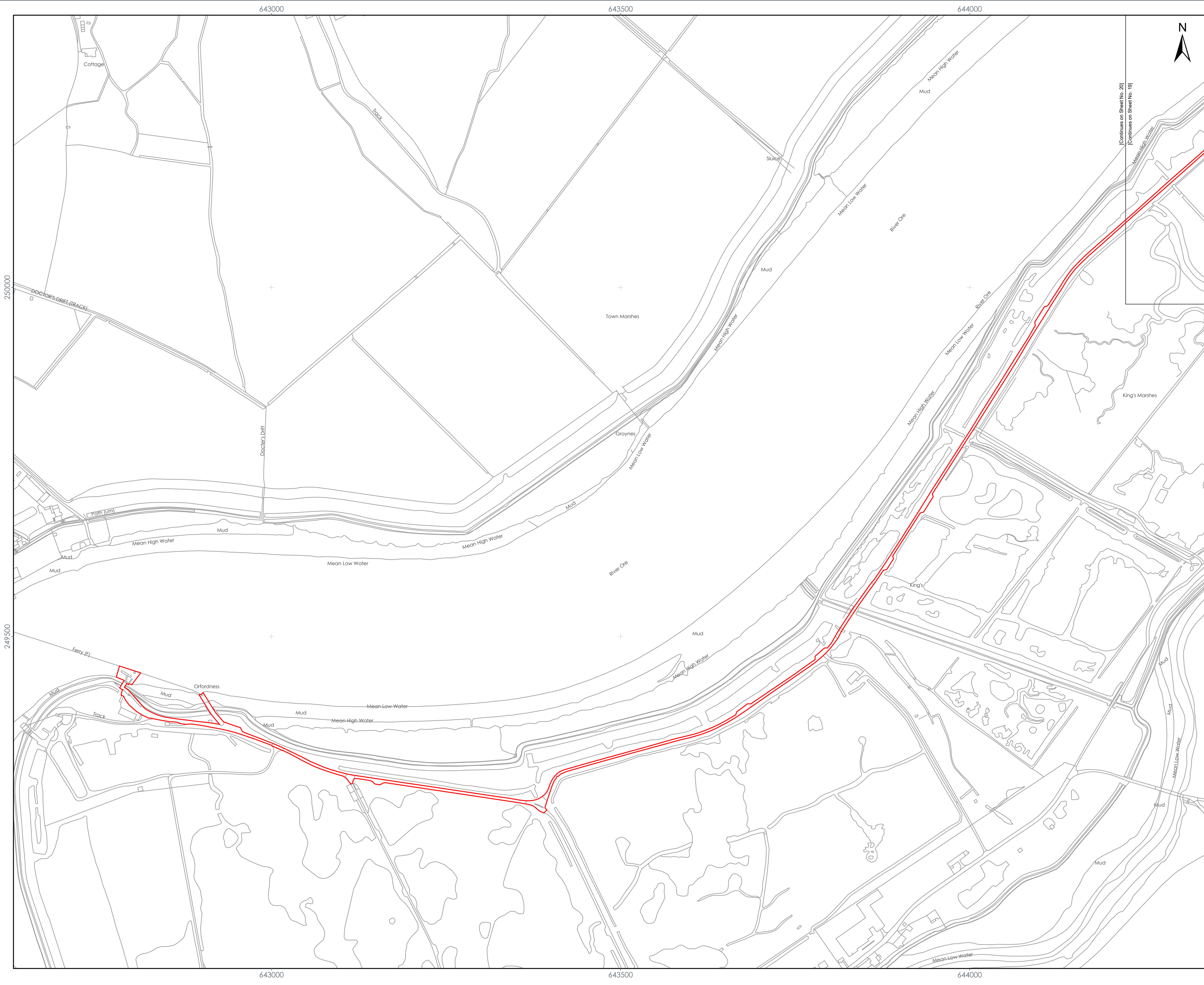
VER	DATE	REMARKS	Drawn	Checked
A	15/03/2024	For Issue	JB	JE

DRAWING NUMBER: **005023878-01**

APFP Regulation: 5(2)(k)
 Sheet No: 18 of 20

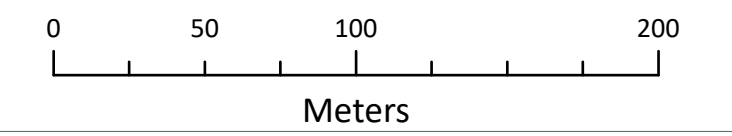
SCALE: 1:2,500 | PLOT SIZE: A1 | DATUM: OSGB 1936 | PROJECTION: BNG





LEGEND

Order Limits



Data Source:
 Contains UKHO Low of the Sea data © Crown copyright and database right
 Contains OS data © Crown Copyright and database right 2020
 Contains OS data © Crown Copyright and database right 2020
 Contains data from OS Zoomstack

PROJECT TITLE:
FIVE ESTUARIES OFFSHORE WINDFARM

DRAWING TITLE:
**2.8
 Street Works and Access Plan**

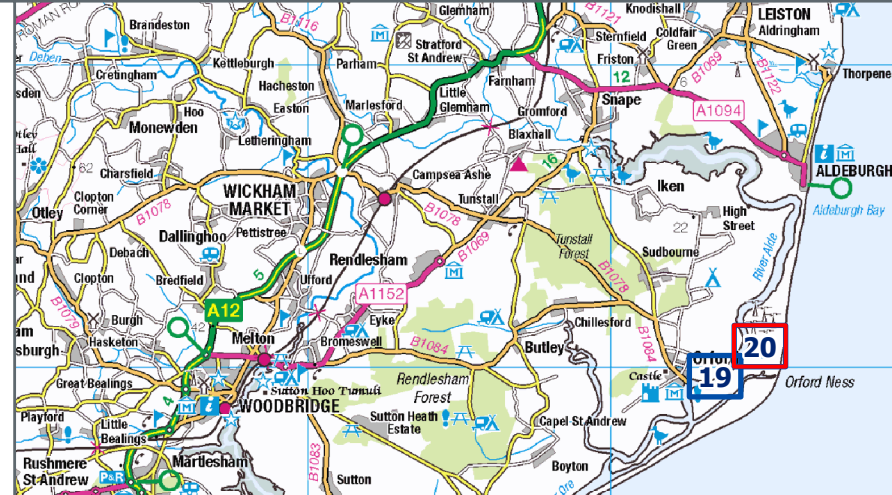
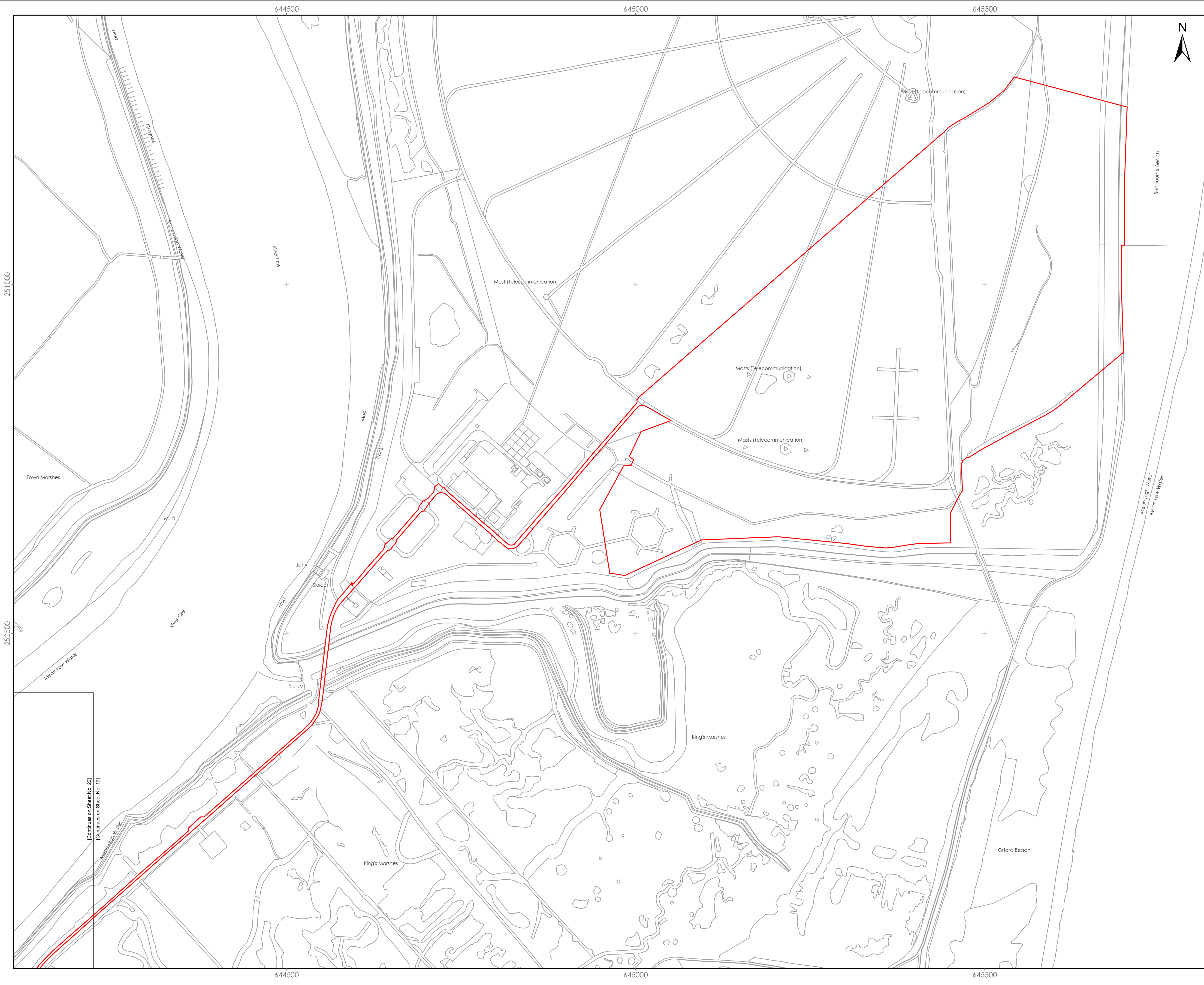
VER	DATE	REMARKS	Drawn	Checked
A	14/03/2024	For Issue	JB	JE

DRAWING NUMBER: **005023878-01**

APFP Regulation: 5(2)(k)
 Sheet No: 19 of 20

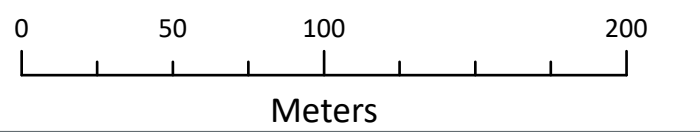
SCALE: 1:2,500 PLOT SIZE: A1 DATUM: OSGB 1936 PROJECTION: BNG





LEGEND

Order Limits



Data Source:
 Contains UKHO Law of the Sea data © Crown copyright and database right
 Contains Ordnance Survey data. All rights reserved. License number 0100031673.
 Contains OS data © Crown Copyright and database right 2020
 Contains data from OS Zoomstack.

PROJECT TITLE:
FIVE ESTUARIES OFFSHORE WINDFARM

DRAWING TITLE:
**2.8
 Street Works and Access Plan**

VER	DATE	REMARKS	Drawn	Checked
A	14/03/2024	For Issue	JB	JE

DRAWING NUMBER: **005023878-01**
 APFP Regulation: 5(2)(k)
 Sheet No: 20 of 20

SCALE: 1:2,500 PLOT SIZE: A1 DATUM: OSGB 1936 PROJECTION: BNG



(Continues on Sheet No. 20)
 (Continues on Sheet No. 19)